

NOTICE!!

These documents have been scanned!

Do not place un-scanned documents beneath this notice!

Do not remove this notice from this file!

GPO Jacket No. 560-102
Print Order 61540
Rise Business Services, LLC
Job=AZ15 4/26/2019



Box Number= AZ15001



Claim Begin-End: AMC451956-AMC451978

1 Initial Receipt



AZ15001-36

AMC450400-AMC453366

United States Department of the Interior

Bureau of Land Management

DIV OF LANDS, MINRLS & ENERGY

ONE N CENTRAL AVE

PHOENIX, AZ 85004 -4427

Phone: 602-417-9200

Receipt

No: 4233459

Transaction #: 4348805	
Date of Transaction: 08/13/2018	
CUSTOMER:	
NICHOLAS BARR 5441 E MINING CAMP ST APACHE JUNCTION, AZ 85119-9577 US	

ENTERED

AUG 14 2018

BY: RAM

LINE #	QTY	DESCRIPTION	REMARKS	UNIT PRICE	TOTAL
1	23.00	LOCATABLE MINERALS / MINING CLAIMS- NEW, UNADJUD, ONE OR MORE AUTH NOS / NEW MINING CLAIM PROCESSING FEE CASES: AMC451956/\$20.00, AMC451957/\$20.00, AMC451958/\$20.00, AMC451959/\$20.00, AMC451960/\$20.00, AMC451961/\$20.00, AMC451962/\$20.00, AMC451963/\$20.00, AMC451964/\$20.00, AMC451965/\$20.00, AMC451966/\$20.00, AMC451967/\$20.00, AMC451968/\$20.00, AMC451969/\$20.00, AMC451970/\$20.00, AMC451971/\$20.00, AMC451972/\$20.00, AMC451973/\$20.00, AMC451974/\$20.00, AMC451975/\$20.00, AMC451976/\$20.00, AMC451977/\$20.00, AMC451978/\$20.00		- n/a -	460.00
2	23.00	LOCATABLE MINERALS / MINING CLAIMS- NEW, UNADJUD, ONE OR MORE AUTH NOS / NEW MINING CLAIMS LOCATION FEE CASES: AMC451956/\$37.00, AMC451957/\$37.00, AMC451958/\$37.00, AMC451959/\$37.00, AMC451960/\$37.00, AMC451961/\$37.00, AMC451962/\$37.00, AMC451963/\$37.00, AMC451964/\$37.00, AMC451965/\$37.00, AMC451966/\$37.00, AMC451967/\$37.00, AMC451968/\$37.00, AMC451969/\$37.00, AMC451970/\$37.00, AMC451971/\$37.00, AMC451972/\$37.00, AMC451973/\$37.00, AMC451974/\$37.00, AMC451975/\$37.00,		- n/a -	851.00

		AMC451976/\$37.00, AMC451977/\$37.00, AMC451978/\$37.00			
3	23.00	LOCATABLE MINERALS / MINING CLAIMS- NEW, UNADJUD, ONE OR MORE AUTH NOS / NEW MINING CLAIMS MAINTENANCE FEE CASES: AMC451956/\$155.00, AMC451957/ \$155.00, AMC451958/\$155.00, AMC451959/\$155.00, AMC451960/\$155.00, AMC451961/\$155.00, AMC451962/\$155.00, AMC451963/\$155.00, AMC451964/\$155.00, AMC451965/\$155.00, AMC451966/\$155.00, AMC451967/\$155.00, AMC451968/\$155.00, AMC451969/\$155.00, AMC451970/\$155.00, AMC451971/\$155.00, AMC451972/\$155.00, AMC451973/\$155.00, AMC451974/\$155.00, AMC451975/\$155.00, AMC451976/\$155.00, AMC451977/\$155.00, AMC451978/\$155.00		- n/a -	3565.00
TOTAL:				\$4,876.00	

PAYMENT INFORMATION				
1	AMOUNT:	3816.00	POSTMARKED:	N/A
	TYPE:	CHECK	RECEIVED:	08/10/2018
	CHECK NO:	0628713067		
	NAME:	BARR, NICHOLAS 5441 E MINING CAMP ST APACHE JUNCTION AZ 85119-9577 US		
2	AMOUNT:	1060.00	POSTMARKED:	N/A
	TYPE:	CHECK	RECEIVED:	08/10/2018
	CHECK NO:	0628718002		
	NAME:	BARR, NICHOLAS 5441 E MINING CAMP ST APACHE JUNCTION AZ 85119-9577 US		

REMARKS

This receipt was generated by the automated BLM Collections and Billing System and is a paper representation of a portion of the official electronic record contained therein.

NOTICE!!

These documents have been scanned!

Do not place un-scanned documents beneath this notice!

Do not remove this notice from this file!

GPO Jacket No. 560-102
Print Order 61540
Rise Business Services, LLC
Job=AZ15 4/26/2019



Box Number= AZ15001



Claim Begin-End: AMC451956-AMC451978

2 Correspondence



AZ15001-36

AMC450400-AMC453366

**NO
DOCUMENTS
FOUND**

NO DOCUMENTS FOUND
NO DOCUMENTS FOUND

NOTICE!!

These documents have been scanned!

Do not place un-scanned documents beneath this notice!

Do not remove this notice from this file!

GPO Jacket No. 560-102
Print Order 61540
Rise Business Services, LLC
Job=AZ15 4/26/2019



Box Number= AZ15001



Claim Begin-End: AMC451956-AMC451978

3 Transfers



AZ15001-36

AMC450400-AMC453366

**NO
DOCUMENTS
FOUND**

NO DOCUMENTS FOUND
NO DOCUMENTS FOUND

NOTICE!!

These documents have been scanned!

Do not place un-scanned documents beneath this notice!

Do not remove this notice from this file!

GPO Jacket No. 560-102
Print Order 61540
Rise Business Services, LLC
Job=AZ15 4/26/2019



Box Number= AZ15001



Claim Begin-End: AMC451956-AMC451978

4 Annual Filings



AZ15001-36

AMC450400-AMC453366

451956

August 30, 2018

US Department of the Interior
Bureau of Land Management
1 North Central Avenue
Suite 800
Phoenix, AZ 85004

Dear Sir/Madam

Re; Claim renewal fees for eighteen Mohave lode claims recorded August 10th 2018

Please see enclosed the documentation, including maps, of **eighteen, (18), Mohave** lode mining claims located on **May 12th of 2018** and filed and recorded by Mohave County on May 22, 2018 for **Pershing Resources Company**. **The Mohave Lode Claims were recorded by the BLM on August 10th 2018**. All of the **eighteen, (18), Mohave** lode mining claims were located, dated and, posted by Nick Barr, acting as agent for **Pershing Resources Company**.

Also enclosed is a return envelope and a cashier's check to the US Department of the Interior for \$2790.00 to cover the **renewal fees for the eighteen, (18), lode mining claims at \$155.00 per claim filed/recorded**.

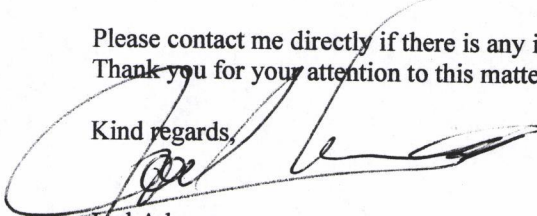
The eighteen, (18), Mohave Lode Mining Claims for BLM renewal are;

- Mohave # 97 AMC 451961
- Mohave # 98 AMC 451962
- Mohave # 99 AMC 451963
- Mohave # 100 AMC 451964
- Mohave # 101 AMC 451965
- Mohave # 102 AMC 451966
- Mohave # 103 AMC 451967
- Mohave # 104 AMC 451968
- Mohave # 105 AMC 451969
- Mohave # 106 AMC 451970
- Mohave # 107 AMC 451971
- Mohave # 108 AMC 451972
- Mohave # 109 AMC 451973
- Mohave # 110 AMC 451974
- Mohave # 111 AMC 451975
- Mohave # 112 AMC 451976
- Mohave # 113 AMC 451977
- Mohave # 114 AMC 451978

RECEIVED
BLM AZ STATE OFFICE
210 SEP - 4 P 2 18
PHOENIX, ARIZONA

Please contact me directly if there is any information that is missing or that requires further explanation.
Thank you for your attention to this matter.

Kind regards,



Joel Adams
Chief Operating Officer
Director and Corporate Secretary
Pershing Resources Company
200 South Virginia Street 8th Floor
Reno, Nevada 89501
jadams@pershingpm.com
646 387 6859 (cell)

#45195628
ENTERED
SEP 11 2018
BY: RAm

After recording return to:
Pershing Resources
200 S. Virginia St. 8th Floor
Reno, Nevada 89501

FEE# 2018025715

OFFICIAL RECORDS
OF MOHAVE COUNTY
KRISTI BLAIR,
COUNTY RECORDER



05/22/2018 09:22 AM Fee: \$10.00

PAGE: 1 of 2

LOCATION NOTICE for LODE MINING CLAIM

Notice Is Hereby Given that the Mohave # 97
lode mining claim has been located by Nick Barr
whose current mailing address is;
Apache Junction, Arizona 5441 E. Mining Camp St.
85119

RECEIVED
BLM AZ STATE OFFICE
2018 AUG 10 P 2:27
PHOENIX, ARIZONA

The general course of this claim is EAST-WEST, and is situated in Mohave County, AZ. This claim is 1500 feet in length and 600 feet in width. This claim runs from the location monument, on which this location notice is posted, approximately 1480 feet in a WEST direction to the west end line and 20 feet in an EAST direction to the East end line. This claim is marked by six monuments, one at each corner and one at the center of each end line of the claim.

The location monument on which this notice is posted is situated within Section 13 Township 20 North, Range 15 West, Gila Salt River Base and Meridian, Arizona and this claim encompasses portions of the following quarter sections (s), Township (s), and Range (s) NW 4 Section 13
Township 20 North, Range 15 West, Gila Salt River Base and Meridian, AZ.

The locality of this claim, with reference to some natural object or permanent monument and additional information (if any) concerning its locality are as follows:

The Southeast corner of claim is located 3700 feet WEST and 4650 feet NORTH of a brass cap permanent survey monument located at the southeast corner of Section 13, Township 20 North, Range 15 West, GSRB&M.

DATED and POSTED on the ground this 12 day of May 2018

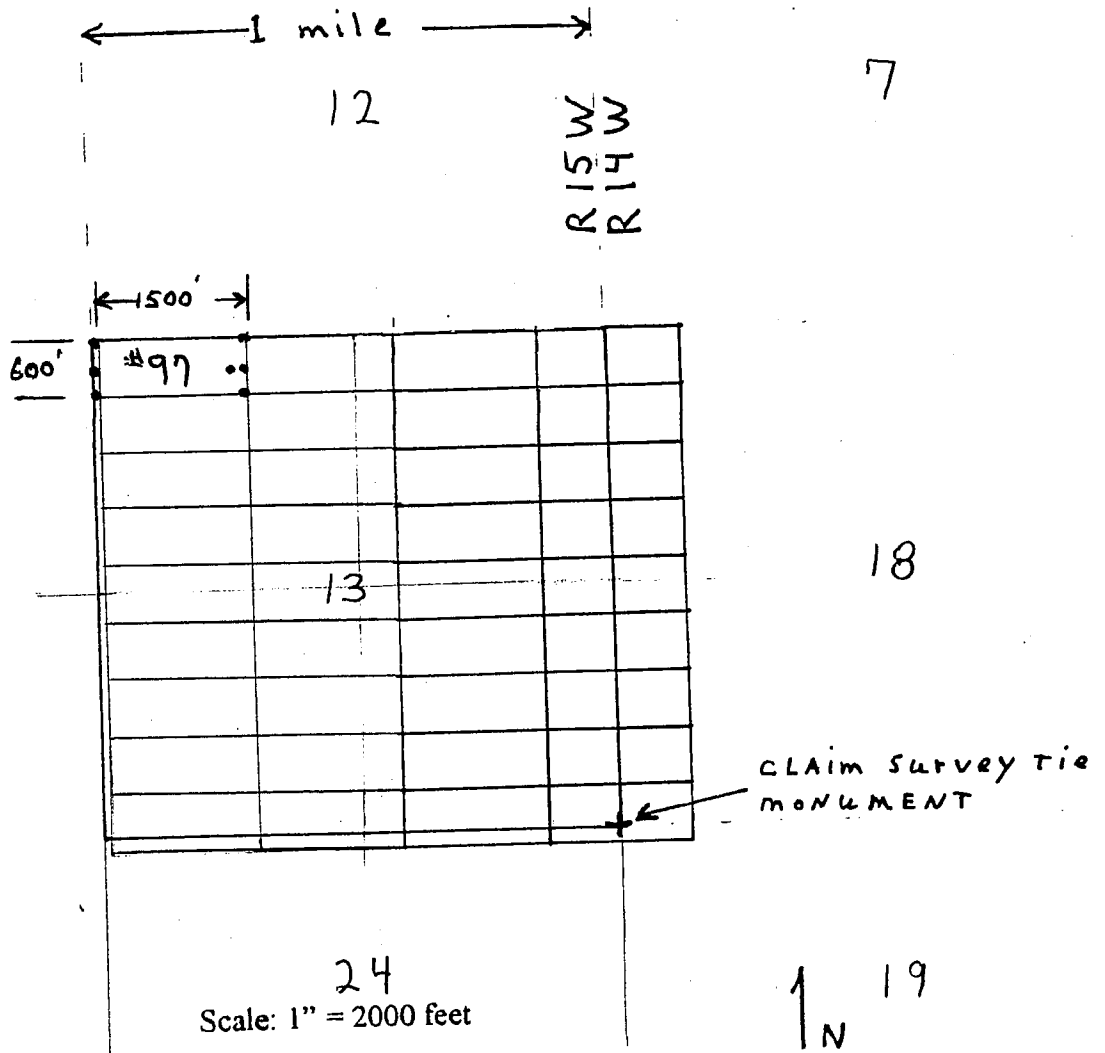
LOCATOR Nick Barr
Nick Barr
Agent for: Pershing Resources
200 S. Virginia St. 8th Floor
Reno, Nevada 89501

RECEIVED
BLM AZ STATE OFFICE
2018 SEP - 4 P 2:40
PHOENIX, ARIZONA

AHC1451961

MINING CLAIM MAP

Lode (X) Placer ()



1. The above map depicts the Mohave # 97 mining claim, which is located in Section (s) 13, Township 20 North, Range (s), 15, West, Gila and Salt River Base and Meridian, Mohave County, Arizona.
2. The type of corner and location monuments used are as follows:
2" x 2" x 4 ft wooden posts.
3. The bearings and distances in degrees and feet between claim corners are as depicted on the map.

2

After recording return to:
Pershing Resources
200 S. Virginia St. 8th Floor
Reno, Nevada 89501

FEE# 2018025716

OFFICIAL RECORDS
OF MOHAVE COUNTY
KRISTI BLAIR,
COUNTY RECORDER



05/22/2018 09:22 AM Fee: \$10.00

PAGE: 1 of 2

LOCATION NOTICE for LODE MINING CLAIM

Notice Is Hereby Given that the Mohave # 98
lode mining claim has been located by Nick Barr
whose current mailing address is;
Apache Junction, Arizona 5441 E. Mining Camp St.
85119

RECEIVED
BLM AZ STATE OFFICE
2018 AUG 10 P 2:22
PHOENIX, ARIZONA

The general course of this claim is EAST-WEST, and is situated in Mohave County, AZ. This claim is 1500 feet in length and 600 feet in width. This claim runs from the location monument, on which this location notice is posted, approximately 20 feet in a WEST direction to the west end line and 1480 feet in an EAST direction to the East end line. This claim is marked by six monuments, one at each corner and one at the center of each end line of the claim.

The location monument on which this notice is posted is situated within Section 13 Township 20 North, Range 15 West, Gila Salt River Base and Meridian, Arizona and this claim encompasses portions of the following quarter sections (s), Township (s), and Range (s) NW ENE 1/4 Section 13 Township 20 North, Range 15 West, Gila Salt River Base and Meridian, AZ.

The locality of this claim, with reference to some natural object or permanent monument and additional information (if any) concerning its locality are as follows:

The Southeast corner of claim is located 2200 feet WEST and 4650 feet NORTH of a brass cap permanent survey monument located at the southeast corner of Section 13, Township 20 North, Range 15 West, GSRB&M

DATED and POSTED on the ground this 12 day of May 2018

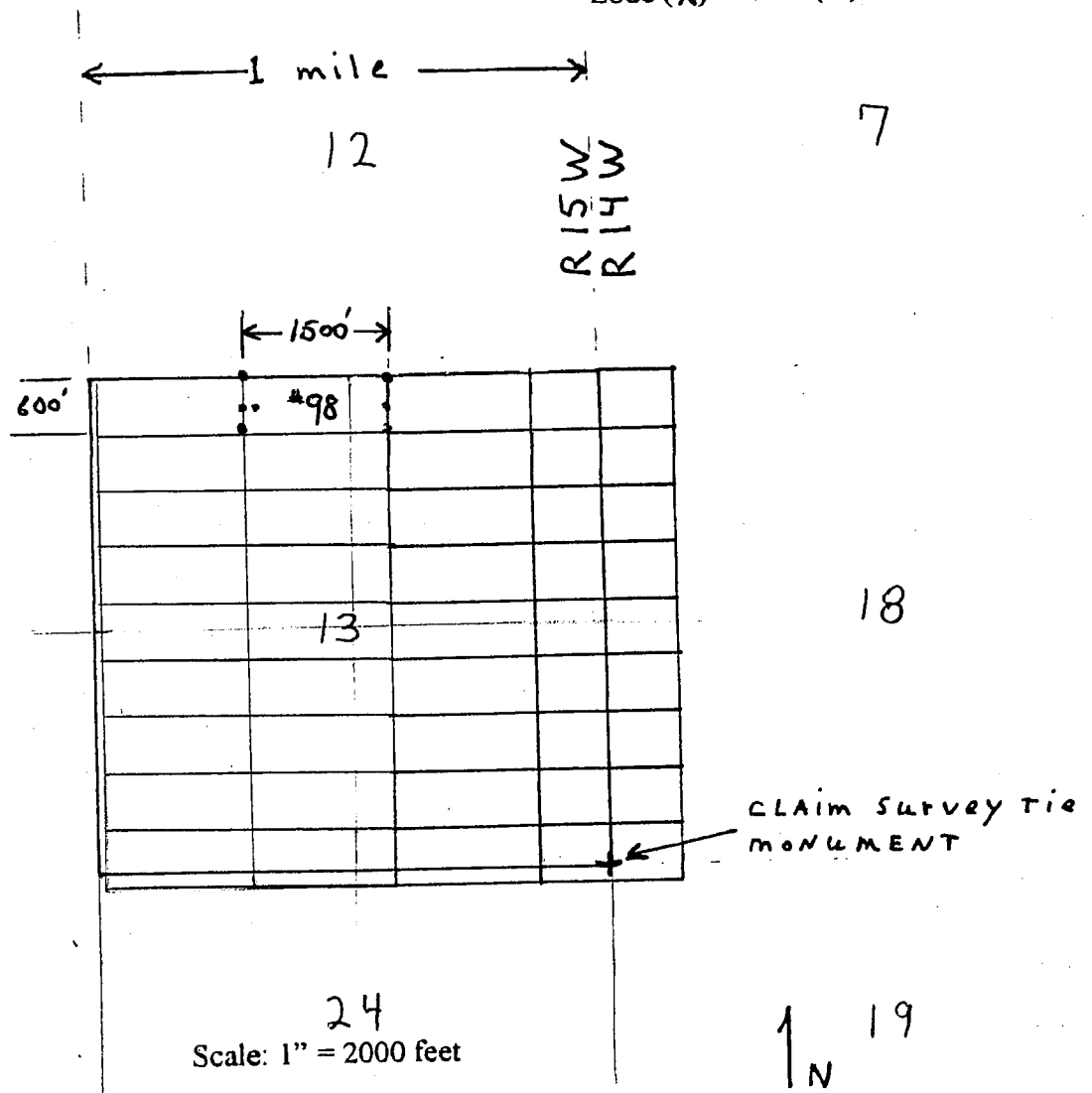
LOCATOR Nick Barr
Nick Barr
Agent for: Pershing Resources
200 S. Virginia St. 8th Floor
Reno, Nevada 89501

RECEIVED
BLM AZ STATE OFFICE
2018 SEP - 4 P 2:16
PHOENIX, ARIZONA

APR 11 2018 11:45 AM

MINING CLAIM MAP

Lode (X) Placer ()



1. The above map depicts the Mohave # 98 mining claim, which is located in Section (s) 13, Township 20 North, Range (s), 15, West, Gila and Salt River Base and Meridian, Mohave County, Arizona.
2. The type of corner and location monuments used are as follows:
2" x 2" x 4 ft wooden posts.
3. The bearings and distances in degrees and feet between claim corners are as depicted on the map.



FEE# 2018025717

OFFICIAL RECORDS
OF MOHAVE COUNTY
KRISTI BLAIR,
COUNTY RECORDER



05/22/2018 09:22 AM Fee: \$10.00

PAGE: 1 of 2

After recording return to:
Pershing Resources
200 S. Virginia St. 8th Floor
Reno, Nevada 89501

LOCATION NOTICE for LODE MINING CLAIM

Notice Is Hereby Given that the Mohave # 99
lode mining claim has been located by Nick Barr
whose current mailing address is;
Apache Junction, Arizona 5441 E. Mining Camp St.
85119

BLM
date
stamp
2018 AUG 10 P 2:38
PHOENIX, ARIZONA

RECEIVED
BLM AZ STATE OFFICE

The general course of this claim is EAST-WEST, and is situated in Mohave County, AZ. This claim is 1500 feet in length and 600 feet in width. This claim runs from the location monument, on which this location notice is posted, approximately 1480 feet in a WEST direction to the west end line and 20 feet in an EAST direction to the East end line. This claim is marked by six monuments, one at each corner and one at the center of each end line of the claim.

The location monument on which this notice is posted is situated within Section 13 Township 20 North, Range 15 West, Gila Salt River Base and Meridian, Arizona and this claim encompasses portions of the following quarter sections (s), Township (s), and Range (s) NW 1/4 Section 13 Township 20 North, Range 15 West, Gila Salt River Base and Meridian, AZ.

The locality of this claim, with reference to some natural object or permanent monument and additional information (if any) concerning its locality are as follows:
The Southeast corner of claim is located 3700 feet WEST and 4050 feet NORTH of a brass cap permanent survey monument located at the southeast corner of Section 13, Township 20 North, Range 15 West, GSRB&M

DATED and POSTED on the ground this 12 day of May 2018

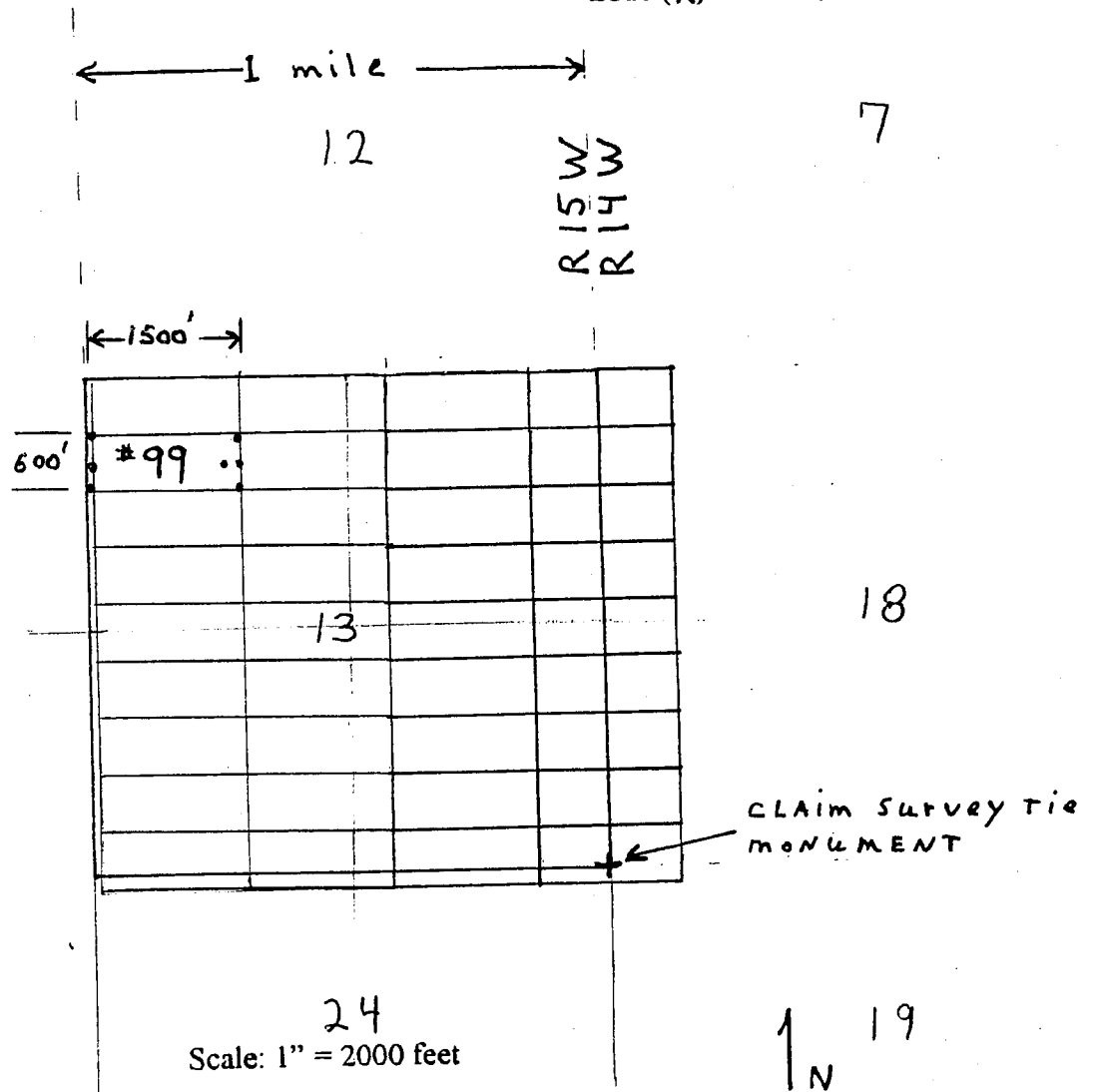
LOCATOR Nick Barr
Nick Barr
Agent for: Pershing Resources
200 S. Virginia St. 8th Floor
Reno, Nevada 89501

RECEIVED
BLM AZ STATE OFFICE
2018 SEP -4 P 2:46
PHOENIX, ARIZONA

ANCI51963

MINING CLAIM MAP

Lode (X) Placer ()



1. The above map depicts the Mohave # 99 mining claim, which is located in Section (s) 13, Township 20 North, Range (s), 15 West, Gila and Salt River Base and Meridian, Mohave County, Arizona.
2. The type of corner and location monuments used are as follows:
2" x 2" x 4 ft wooden posts.
3. The bearings and distances in degrees and feet between claim corners are as depicted on the map.

2

FEE# 2018025718

OFFICIAL RECORDS OF MOHAVE COUNTY KRISTI BLAIR, COUNTY RECORDER



05/22/2018 09:22 AM Fee: \$10.00

PAGE: 1 of 2

After recording return to: Pershing Resources 200 S. Virginia St. 8th Floor Reno, Nevada 89501

LOCATION NOTICE for LODE MINING CLAIM

Notice Is Hereby Given that the Mohave # 100 lode mining claim has been located by Nick Barr whose current mailing address is; Apache Junction, Arizona 5441 E. Mining Camp St. 85119

BLM date stamp PHOENIX, ARIZONA 2018 AUG 10 P 2:38

RECEIVED BLM AZ STATE OFFICE

The general course of this claim is EAST-WEST, and is situated in Mohave County, AZ. This claim is 1500 feet in length and 600 feet in width. This claim runs from the location monument, on which this location notice is posted, approximately 20 feet in a WEST direction to the west end line and 1480 feet in an EAST direction to the East end line. This claim is marked by six monuments, one at each corner and one at the center of each end line of the claim.

The location monument on which this notice is posted is situated within Section 13 Township 20 North, Range 15 West, Gila Salt River Base and Meridian, Arizona and this claim encompasses portions of the following quarter sections (s), Township (s), and Range (s) NW & NE 1/4 Section 13 Township 20 North, Range 15 West, Gila Salt River Base and Meridian, AZ.

The locality of this claim, with reference to some natural object or permanent monument and additional information (if any) concerning its locality are as follows: The Southeast corner of claim is located 2200 feet WEST and 4050 feet NORTH of a brass cap permanent survey monument located at the southeast corner of Section 13, Township 20 North, Range 15 West, GSRB&M

DATED and POSTED on the ground this 12 day of May 2018

LOCATOR Nick Barr

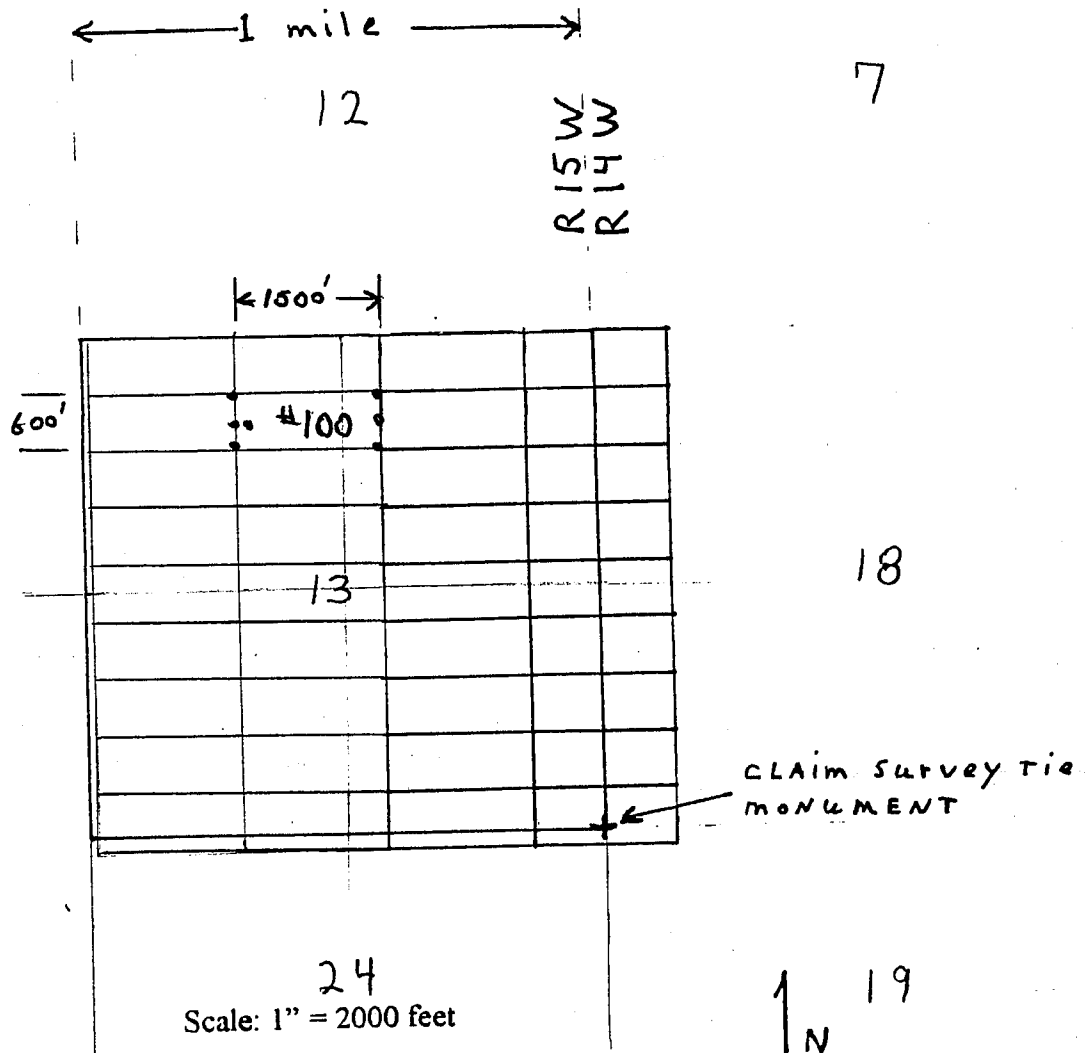
Nick Barr Agent for: Pershing Resources 200 S. Virginia St. 8th Floor Reno, Nevada 89501

RECEIVED BLM AZ STATE OFFICE 2018 SEP -4 P 2:46 PHOENIX, ARIZONA

AMC151964

MINING CLAIM MAP

Lode (X) Placer ()



1. The above map depicts the Mohave # 100 mining claim, which is located in Section (s) 13, Township 20 North, Range (s), 15, West, Gila and Salt River Base and Meridian, Mohave County, Arizona.
2. The type of corner and location monuments used are as follows:
2" x 2" x 4 ft wooden posts.
3. The bearings and distances in degrees and feet between claim corners are as depicted on the map.

2

After recording return to:
Pershing Resources
200 S. Virginia St. 8th Floor
Reno, Nevada 89501

FEE# 2018025719

OFFICIAL RECORDS
OF MOHAVE COUNTY
KRISTI BLAIR,
COUNTY RECORDER



05/22/2018 09:22 AM Fee: \$10.00

PAGE: 1 of 2

LOCATION NOTICE for LODE MINING CLAIM

Notice Is Hereby Given that the Mohave # 101
lode mining claim has been located by Nick Barr
whose current mailing address is;
Apache Junction, Arizona 5441 E. Mining Camp St.
85119

BLM
date
stamp
PHOENIX, ARIZONA
2018 AUG 10 P 2:22

RECEIVED
BLM AZ STATE OFFICE

The general course of this claim is EAST-WEST, and is situated in Mohave County, AZ. This claim is 1500 feet in length and 600 feet in width. This claim runs from the location monument, on which this location notice is posted, approximately 1480 feet in a WEST direction to the west end line and 20 feet in an EAST direction to the East end line. This claim is marked by six monuments, one at each corner and one at the center of each end line of the claim.

The location monument on which this notice is posted is situated within Section 13 Township 20 North, Range 15 West, Gila Salt River Base and Meridian, Arizona and this claim encompasses portions of the following quarter sections (s), Township (s), and Range (s) NW 1/4 Section 13
Township 20 North, Range 15 West, Gila Salt River Base and Meridian, AZ.

The locality of this claim, with reference to some natural object or permanent monument and additional information (if any) concerning its locality are as follows:
The Southeast corner of claim is located 3700 feet WEST and 3450 feet NORTH of a brass cap permanent survey monument located at the southeast corner of Section 13, Township 20 North, Range 15 West, GSRB&M

DATED and POSTED on the ground this 12 day of May 2018

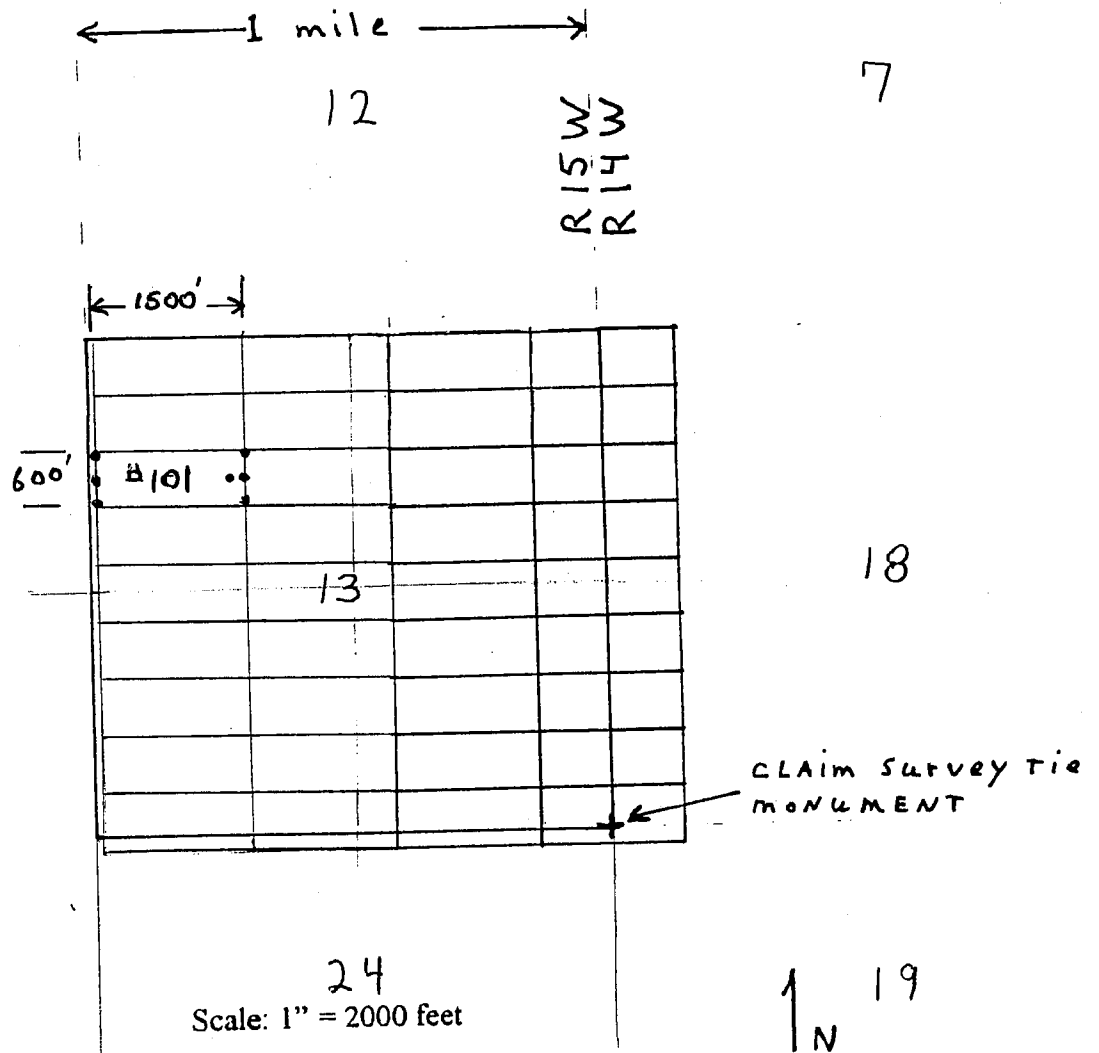
LOCATOR Nick Barr
Nick Barr
Agent for: Pershing Resources
200 S. Virginia St. 8th Floor
Reno, Nevada 89501

RECEIVED
BLM AZ STATE OFFICE
2018 SEP - 4 P 2:46
PHOENIX, ARIZONA

AN0451965

MINING CLAIM MAP

Lode (X) Placer ()



1. The above map depicts the Mohave # 101 mining claim, which is located in Section (s) 13, Township 20 North, Range (s), 15, West, Gila and Salt River Base and Meridian, Mohave County, Arizona.
2. The type of corner and location monuments used are as follows:
2" x 2" x 4 ft wooden posts.
3. The bearings and distances in degrees and feet between claim corners are as depicted on the map.

2

After recording return to:
Pershing Resources
200 S. Virginia St. 8th Floor
Reno, Nevada 89501

FEE# 2018025720

OFFICIAL RECORDS
OF MOHAVE COUNTY
KRISTI BLAIR,
COUNTY RECORDER



05/22/2018 09:22 AM Fee: \$10.00

PAGE: 1 of 2

LOCATION NOTICE for LODE MINING CLAIM

Notice Is Hereby Given that the Mohave # 102
lode mining claim has been located by Nick Barr
whose current mailing address is;
Apache Junction, Arizona 5441 E. Mining Camp St.
85119

BLM
date
stamp

RECEIVED
BLM AZ STATE OFFICE
2018 AUG 10 P 2:30
PHOENIX, ARIZONA

The general course of this claim is EAST-WEST, and is situated in Mohave County, AZ. This claim is 1500 feet in length and 600 feet in width. This claim runs from the location monument, on which this location notice is posted, approximately 20 feet in a WEST direction to the west end line and 1480 feet in an EAST direction to the East end line. This claim is marked by six monuments, one at each corner and one at the center of each end line of the claim.

The location monument on which this notice is posted is situated within Section 13 Township 20 North, Range 15 West, Gila Salt River Base and Meridian, Arizona and this claim encompasses portions of the following quarter sections (s), Township (s), and Range (s) NE & NW 1/4 section Township 20 North, Range 15 West, Gila Salt River Base and Meridian, AZ.

The locality of this claim, with reference to some natural object or permanent monument and additional information (if any) concerning its locality are as follows:
The Southeast corner of claim is located 2200 feet WEST and 3450 feet NORTH of a brass cap permanent survey monument located at the southeast corner of Section 13, Township 20 North, Range 15 West, GSRB&M

DATED and POSTED on the ground this 12 day of MAY 2018

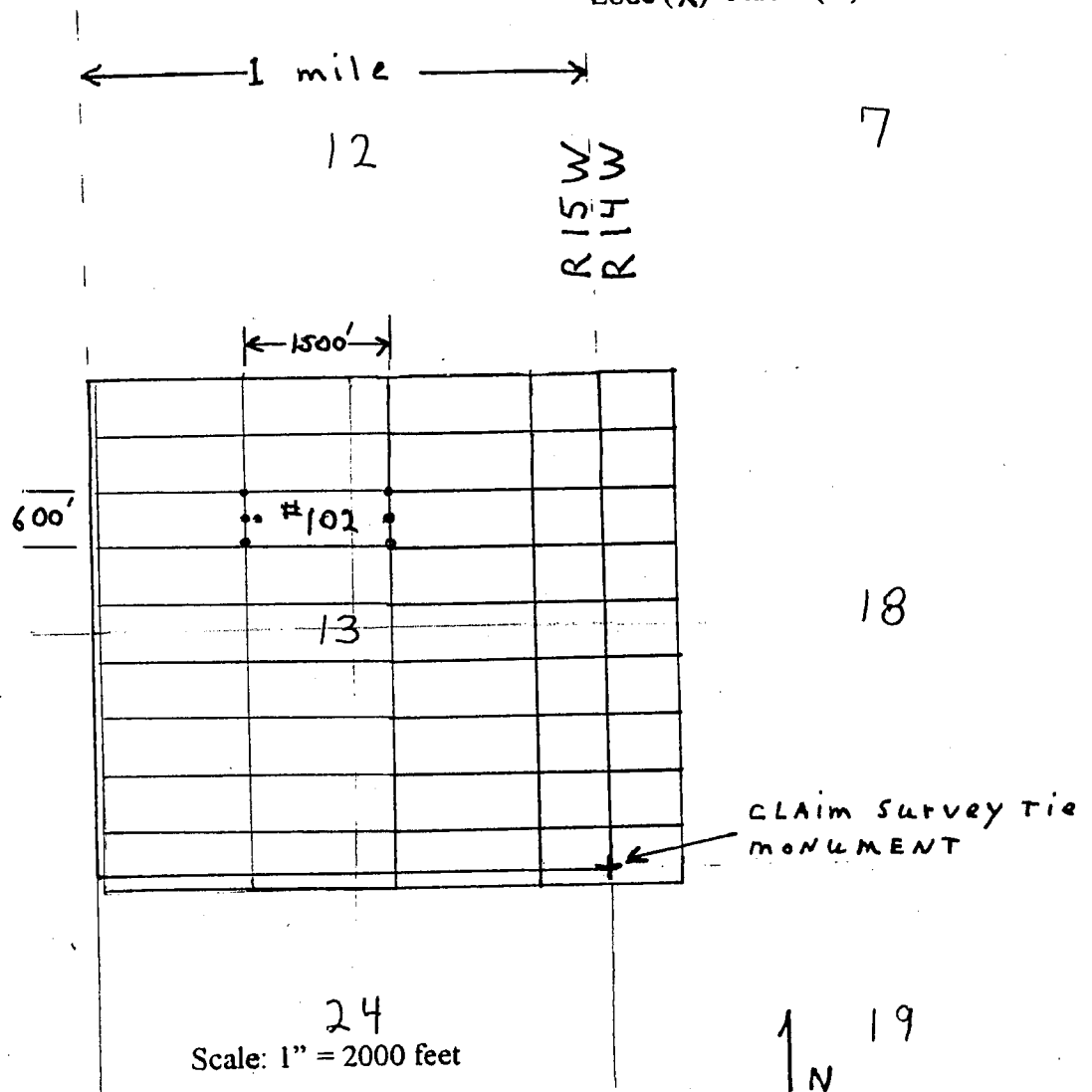
LOCATOR Nick Barr
Nick Barr
Agent for: Pershing Resources
200 S. Virginia St. 8th Floor
Reno, Nevada 89501

RECEIVED
BLM AZ STATE OFFICE
2018 SEP - 4 P 2:46
PHOENIX, ARIZONA

AMC451966

MINING CLAIM MAP

Lode (X) Placer ()



1. The above map depicts the Mohave # 102 mining claim, which is located in Section (s) 13, Township 20 North, Range (s), 15, West, Gila and Salt River Base and Meridian, Mohave County, Arizona.
2. The type of corner and location monuments used are as follows:
2" x 2" x 4 ft wooden posts.
3. The bearings and distances in degrees and feet between claim corners are as depicted on the map.

2

After recording return to:
Pershing Resources
200 S. Virginia St. 8th Floor
Reno, Nevada 89501

FEE# 2018025721

OFFICIAL RECORDS
OF MOHAVE COUNTY
KRISTI BLAIR,
COUNTY RECORDER



05/22/2018 09:22 AM Fee: \$10.00

PAGE: 1 of 2

LOCATION NOTICE for LODE MINING CLAIM

Notice Is Hereby Given that the Mohave # 103
lode mining claim has been located by Nick Barr
whose current mailing address is;
Apache Junction, Arizona 5441 E. Mining Camp St.
85119

BLM
date
stamp
2018 AUG 10 P 2 23
PHOENIX, ARIZONA

RECEIVED
BLM AZ STATE OFFICE

The general course of this claim is EAST-WEST, and is situated in Mohave County, AZ. This claim is 1500 feet in length and 600 feet in width. This claim runs from the location monument, on which this location notice is posted, approximately 1480 feet in a WEST direction to the west end line and 20 feet in an EAST direction to the East end line. This claim is marked by six monuments, one at each corner and one at the center of each end line of the claim.

The location monument on which this notice is posted is situated within Section 13 Township 20 North, Range 15 West, Gila Salt River Base and Meridian, Arizona and this claim encompasses portions of the following quarter sections (s), Township (s), and Range (s) NW 1/4 Section 13 Township 20 North, Range 15 West, Gila Salt River Base and Meridian, AZ.

The locality of this claim, with reference to some natural object or permanent monument and additional information (if any) concerning its locality are as follows:

The Southeast corner of claim is located 3700 feet WEST and 2850 feet NORTH of a brass cap permanent survey monument located at the southeast corner of Section 13, Township 20 North, Range 15 West, GSRB&M

DATED and POSTED on the ground this 12 day of MAY 2018

LOCATOR Nick Barr

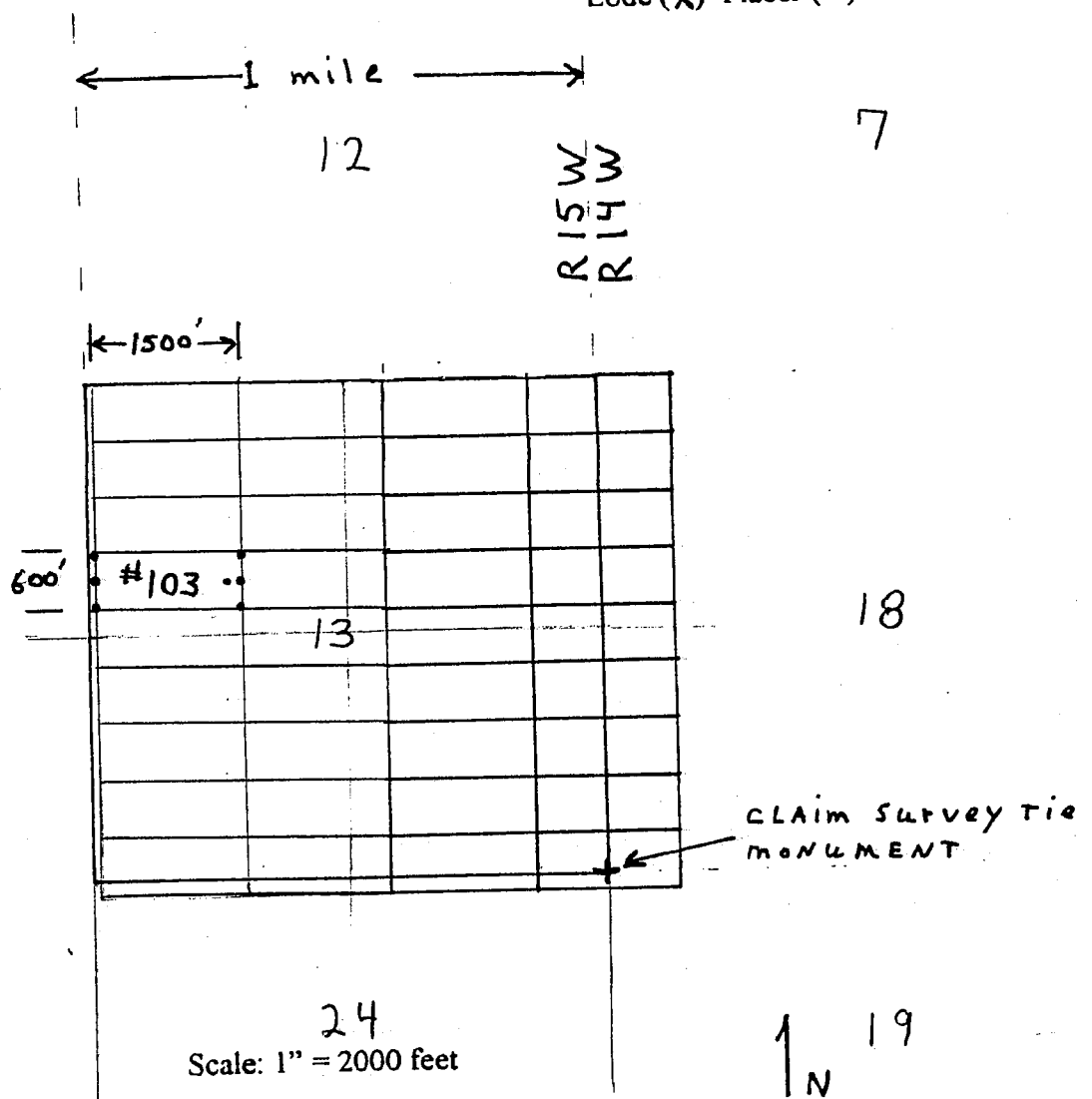
Nick Barr
Agent for: Pershing Resources
200 S. Virginia St. 8th Floor
Reno, Nevada 89501

RECEIVED
BLM AZ STATE OFFICE
2018 SEP - 4 P 2 46
PHOENIX, ARIZONA

ANCI451967

MINING CLAIM MAP

Lode (X) Placer ()



1. The above map depicts the Mohave # 103 mining claim, which is located in Section (s) 13, Township 20 North, Range (s), 15, West, Gila and Salt River Base and Meridian, Mohave County, Arizona.
2. The type of corner and location monuments used are as follows:
2" x 2" x 4 ft wooden posts.
3. The bearings and distances in degrees and feet between claim corners are as depicted on the map.

After recording return to:
Pershing Resources
200 S. Virginia St. 8th Floor
Reno, Nevada 89501

FEE# 2018025722

OFFICIAL RECORDS
OF MOHAVE COUNTY
KRISTI BLAIR,
COUNTY RECORDER



05/22/2018 09:22 AM Fee: \$10.00

PAGE: 1 of 2

LOCATION NOTICE for LODE MINING CLAIM

Notice Is Hereby Given that the Mohave # 104
lode mining claim has been located by Nick Barr
whose current mailing address is;
Apache Junction, Arizona 5441 E. Mining Camp St.
85119

RECEIVED
BLM AZ STATE OFFICE
2018 AUG 10 P 2:32
PHOENIX, ARIZONA

The general course of this claim is EAST-WEST, and is situated in Mohave County, AZ. This claim is 1500 feet in length and 600 feet in width. This claim runs from the location monument, on which this location notice is posted, approximately 20 feet in a WEST direction to the west end line and 1480 feet in an EAST direction to the East end line. This claim is marked by six monuments, one at each corner and one at the center of each end line of the claim.

The location monument on which this notice is posted is situated within Section 13 Township 20 North, Range 15 West, Gila Salt River Base and Meridian, Arizona and this claim encompasses portions of the following quarter sections (s), Township (s), and Range (s) NE & NW 1/4 Section 13 Township 20 North, Range 15 West, Gila Salt River Base and Meridian, AZ.

The locality of this claim, with reference to some natural object or permanent monument and additional information (if any) concerning its locality are as follows:

The Southeast corner of claim is located 2200 feet WEST and 2850 feet NORTH of a brass cap permanent survey monument located at the southeast corner of Section 13, Township 20 North, Range 15 West, GSRB&M

DATED and POSTED on the ground this 12 day of MAY 2018

LOCATOR Nick Barr

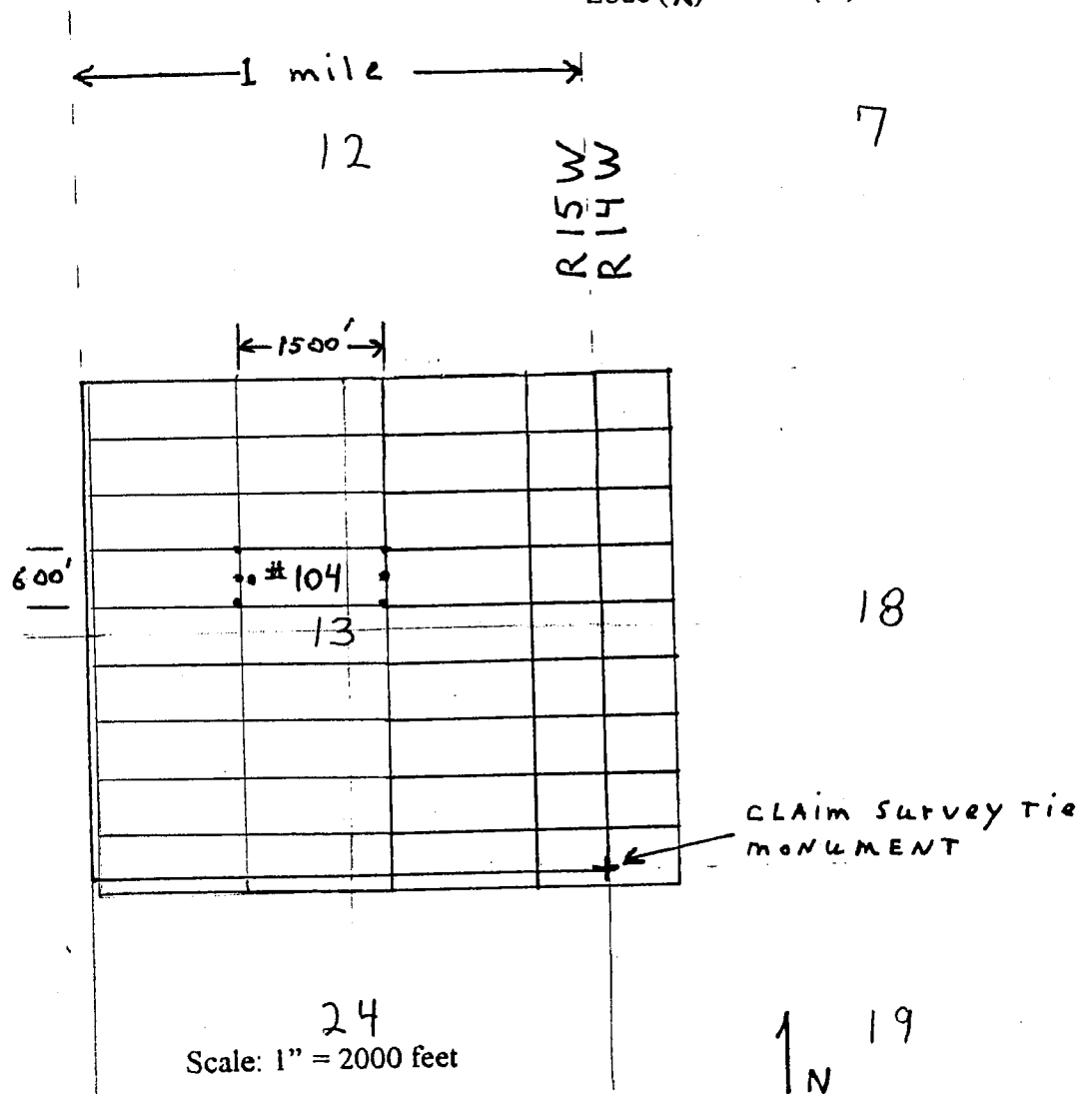
Nick Barr
Agent for: Pershing Resources
200 S. Virginia St. 8th Floor
Reno, Nevada 89501

RECEIVED
BLM AZ STATE OFFICE
2018 SEP -4 P 2:46
PHOENIX, ARIZONA

AN0451968

MINING CLAIM MAP

Lode (X) Placer ()



1. The above map depicts the Mohave # 104 mining claim, which is located in Section (s) 13, Township 20 North, Range (s), 15, West, Gila and Salt River Base and Meridian, Mohave County, Arizona.
2. The type of corner and location monuments used are as follows:
2" x 2" x 4 ft wooden posts.
3. The bearings and distances in degrees and feet between claim corners are as depicted on the map.

After recording return to:
Pershing Resources
200 S. Virginia St. 8th Floor
Reno, Nevada 89501

FEE# 2018025723

OFFICIAL RECORDS
OF MOHAVE COUNTY
KRISTI BLAIR,
COUNTY RECORDER



05/22/2018 09:22 AM Fee: \$10.00

PAGE: 1 of 2

LOCATION NOTICE for LODE MINING CLAIM

Notice Is Hereby Given that the Mohave # 105
lode mining claim has been located by Nick Barr
whose current mailing address is;
Apache Junction, Arizona 5441 E. Mining Camp St.
85119

BLM
date
stamp

RECEIVED
BLM AZ STATE OFFICE
PHOENIX, ARIZONA
2018 AUG 10 P 2:33

The general course of this claim is EAST-WEST, and is situated in Mohave County, AZ. This claim is 1500 feet in length and 600 feet in width. This claim runs from the location monument, on which this location notice is posted, approximately 1480 feet in a WEST direction to the west end line and 20 feet in an EAST direction to the East end line. This claim is marked by six monuments, one at each corner and one at the center of each end line of the claim.

The location monument on which this notice is posted is situated within Section 13 Township 20 North, Range 15 West, Gila Salt River Base and Meridian, Arizona and this claim encompasses portions of the following quarter sections (s), Township (s), and Range (s) NW & SW 1/4 Section 13 Township 20 North, Range 15 West, Gila Salt River Base and Meridian, AZ.

The locality of this claim, with reference to some natural object or permanent monument and additional information (if any) concerning its locality are as follows:
The Southeast corner of claim is located 3700 feet WEST and 2250 feet NORTH of a brass cap permanent survey monument located at the southeast corner of Section 13, Township 20 North, Range 15 West, GSRB&M

DATED and POSTED on the ground this 12 day of MAY 2018

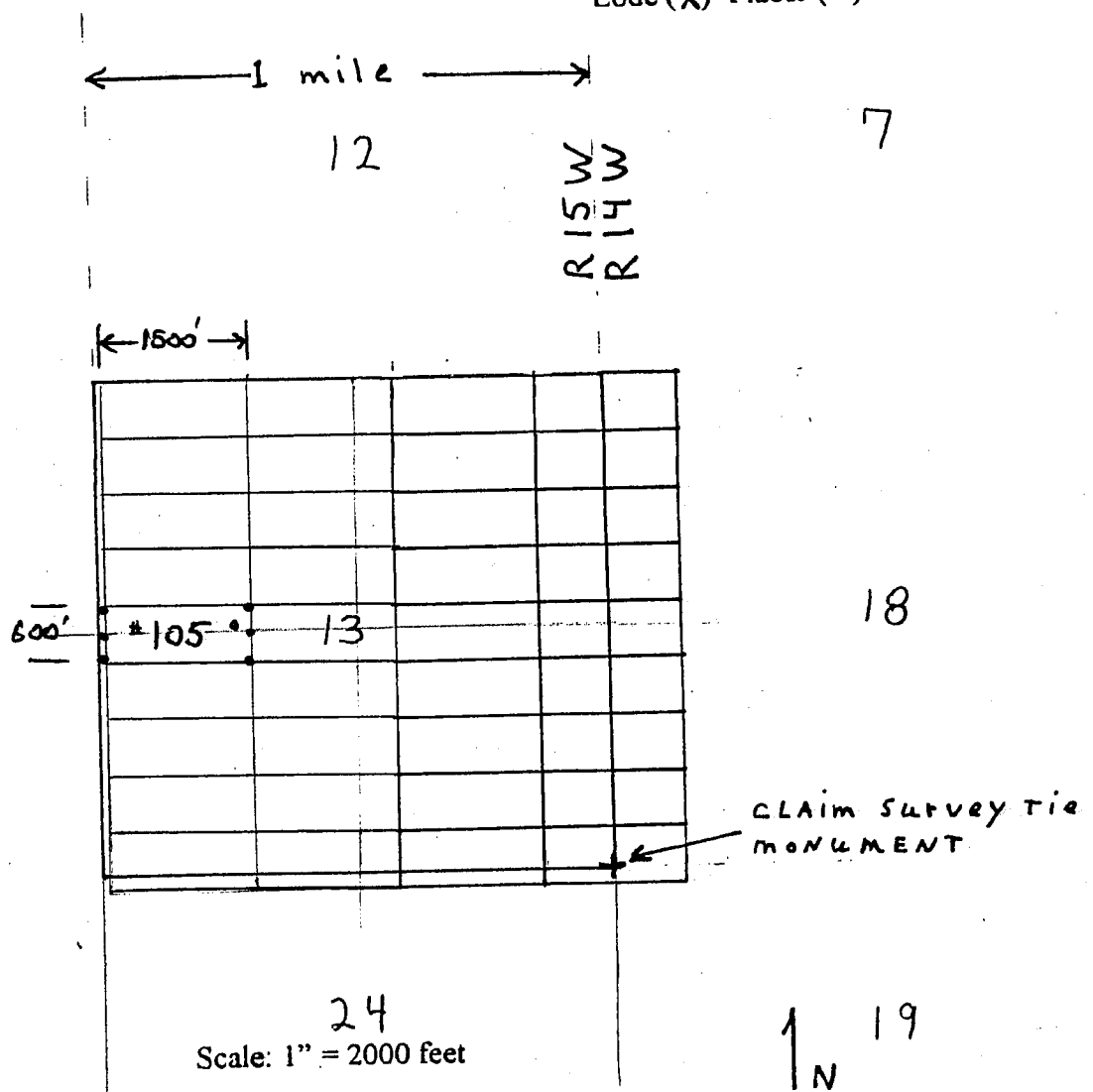
LOCATOR Nick Barr
Nick Barr
Agent for: Pershing Resources
200 S. Virginia St. 8th Floor
Reno, Nevada 89501

RECEIVED
BLM AZ STATE OFFICE
PHOENIX, ARIZONA
2018 SEP -4 P 2:46

ANCI151969

MINING CLAIM MAP

Lode (X) Placer ()



1. The above map depicts the Mohave # 105 mining claim, which is located in Section (s) 13, Township 20 North, Range (s), 15, West, Gila and Salt River Base and Meridian, Mohave County, Arizona.
2. The type of corner and location monuments used are as follows:
2" x 2" x 4 ft wooden posts.
3. The bearings and distances in degrees and feet between claim corners are as depicted on the map.

2

After recording return to:
Pershing Resources
200 S. Virginia St. 8th Floor
Reno, Nevada 89501

FEE# 2018025724

OFFICIAL RECORDS
OF MOHAVE COUNTY
KRISTI BLAIR,
COUNTY RECORDER



05/22/2018 09:22 AM Fee: \$10.00

PAGE: 1 of 2

LOCATION NOTICE for LODE MINING CLAIM

Notice Is Hereby Given that the Mohave # 106
lode mining claim has been located by Nick Barr
whose current mailing address is;
Apache Junction, Arizona 5441 E. Mining Camp St.
85119

BLM
date
stamp
2018 AUG 10 P 2:32
PHOENIX, ARIZONA

RECEIVED
BLM AZ STATE OFFICE

The general course of this claim is EAST-WEST, and is situated in Mohave County, AZ. This claim is 1500 feet in length and 600 feet in width. This claim runs from the location monument, on which this location notice is posted, approximately 20 feet in a WEST direction to the west end line and 1480 feet in an EAST direction to the East end line. This claim is marked by six monuments, one at each corner and one at the center of each end line of the claim.

The location monument on which this notice is posted is situated within Section 13 Township 20 North, Range 15 West, Gila Salt River Base and Meridian, Arizona and this claim encompasses portions of the following quarter sections (s), Township (s), and Range (s) NW & NE SW & SE 1/4 Section 13 Township 20 North, Range 15 West, Gila Salt River Base and Meridian, AZ.

The locality of this claim, with reference to some natural object or permanent monument and additional information (if any) concerning its locality are as follows:

The Southeast corner of claim is located 2200 feet WEST and 2250 feet NORTH of a brass cap permanent survey monument located at the southeast corner of Section 13, Township 20 North, Range 15 West, GSRB&M

DATED and POSTED on the ground this 12 day of May 2018

LOCATOR Nick Barr

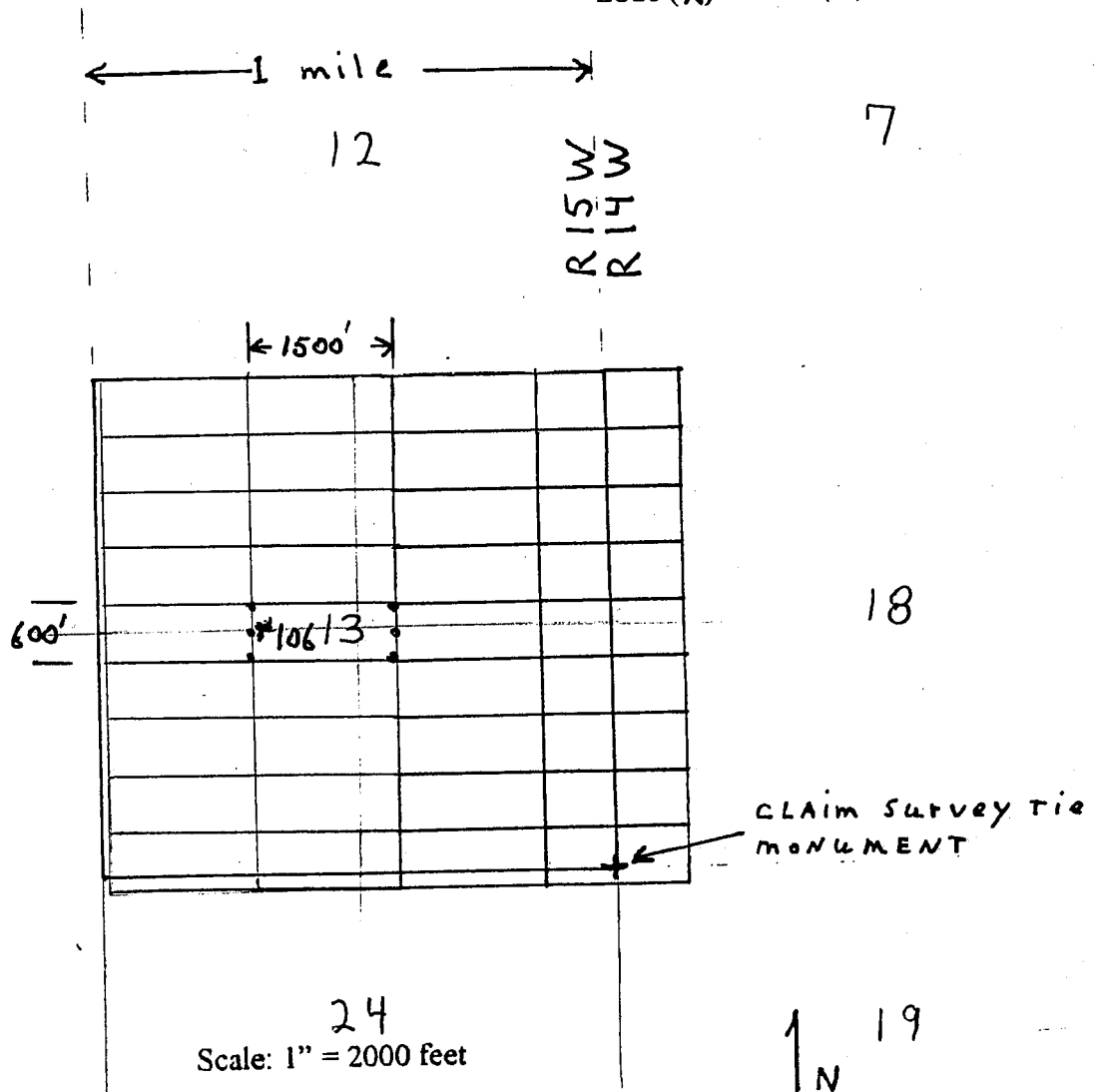
Nick Barr
Agent for: Pershing Resources
200 S. Virginia St. 8th Floor
Reno, Nevada 89501

RECEIVED
BLM AZ STATE OFFICE
2018 SEP -4 P 2:46
PHOENIX, ARIZONA

AR 451970

MINING CLAIM MAP

Lode (X) Placer ()



1. The above map depicts the Mohave # 106 mining claim, which is located in Section (s) 13, Township 20 North, Range (s), 15, West, Gila and Salt River Base and Meridian, Mohave County, Arizona.
2. The type of corner and location monuments used are as follows:
2" x 2" x 4 ft wooden posts.
3. The bearings and distances in degrees and feet between claim corners are as depicted on the map.

2

After recording return to:
Pershing Resources
200 S. Virginia St. 8th Floor
Reno, Nevada 89501

FEE# 2018025725

OFFICIAL RECORDS
OF MOHAVE COUNTY
KRISTI BLAIR,
COUNTY RECORDER



05/22/2018 09:22 AM Fee: \$10.00

PAGE: 1 of 2

LOCATION NOTICE for LODE MINING CLAIM

Notice Is Hereby Given that the Mohave # 107
lode mining claim has been located by Nick Barr
whose current mailing address is;
Apache Junction, Arizona 5441 E. Mining Camp St.
85119

BLM
date
stamp
2018 AUG 10 P 2:35
PHOENIX, ARIZONA

RECEIVED
BLM AZ STATE OFFICE

The general course of this claim is EAST-WEST, and is situated in Mohave County, AZ. This claim is 1500 feet in length and 600 feet in width. This claim runs from the location monument, on which this location notice is posted, approximately 1480 feet in a WEST direction to the west end line and 20 feet in an EAST direction to the East end line. This claim is marked by six monuments, one at each corner and one at the center of each end line of the claim.

The location monument on which this notice is posted is situated within Section 13 Township 20 North, Range 15 West, Gila Salt River Base and Meridian, Arizona and this claim encompasses portions of the following quarter sections (s), Township (s), and Range (s) SW 1/4 Section 13 Township 20 North, Range 15 West, Gila Salt River Base and Meridian, AZ.

The locality of this claim, with reference to some natural object or permanent monument and additional information (if any) concerning its locality are as follows:
The Southeast corner of claim is located 3700 feet WEST and 1650 feet NORTH of a brass cap permanent survey monument located at the southeast corner of Section 13, Township 20 North, Range 15 West, GSRB&M

DATED and POSTED on the ground this 12 day of May 2018

LOCATOR Nick Barr

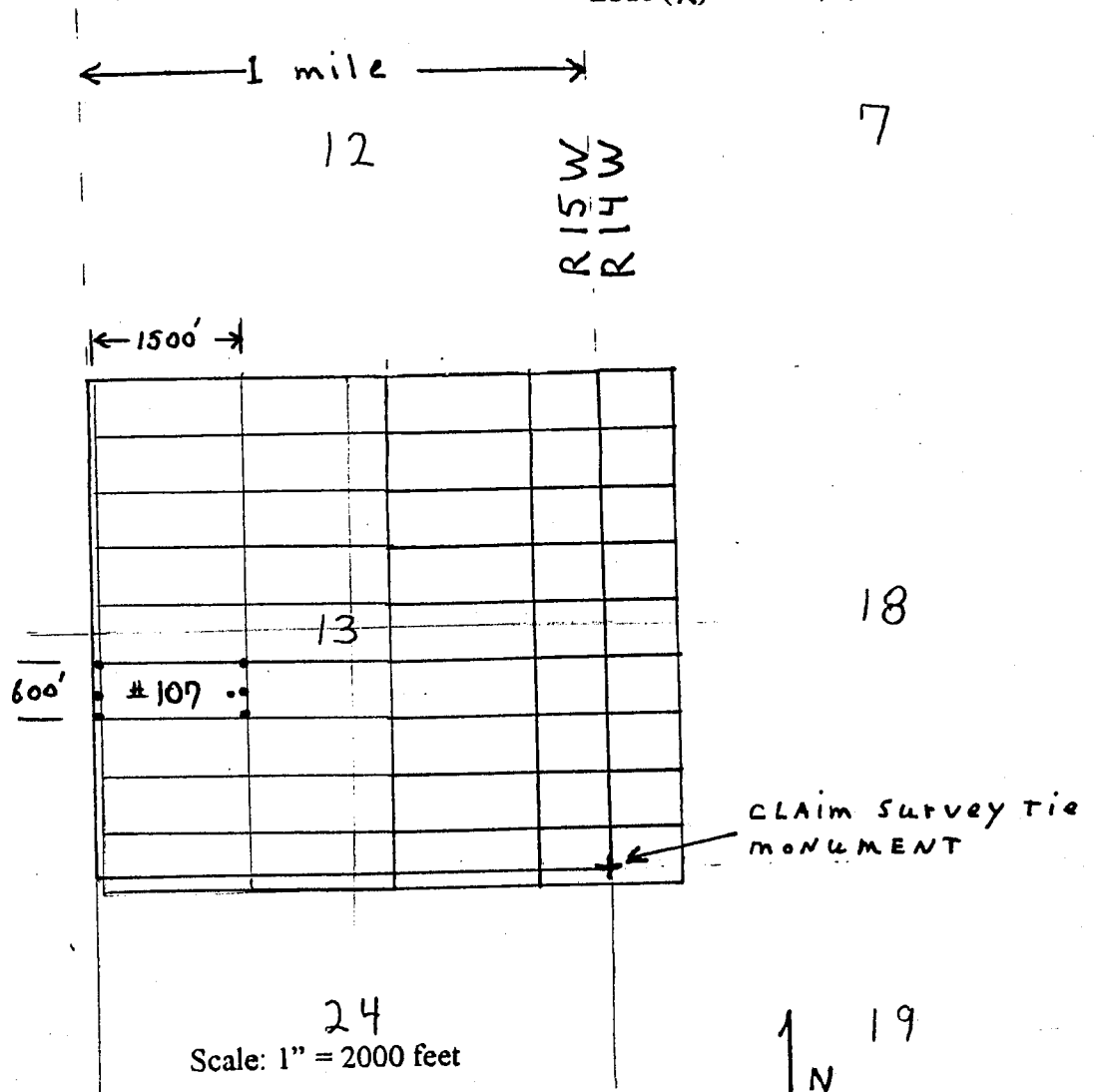
Nick Barr
Agent for: Pershing Resources
200 S. Virginia St. 8th Floor
Reno, Nevada 89501

RECEIVED
BLM AZ STATE OFFICE
2018 SEP -4 P 2:46
PHOENIX, ARIZONA

AMC451971

MINING CLAIM MAP

Lode (X) Placer ()



1. The above map depicts the Mohave # 107 mining claim, which is located in Section (s) 13, Township 20 North, Range (s), 15, West, Gila and Salt River Base and Meridian, Mohave County, Arizona.
2. The type of corner and location monuments used are as follows:
2" x 2" x 4 ft wooden posts.
3. The bearings and distances in degrees and feet between claim corners are as depicted on the map.

2

After recording return to:
Pershing Resources
200 S. Virginia St. 8th Floor
Reno, Nevada 89501

FEE# 2018025726

OFFICIAL RECORDS
OF MOHAVE COUNTY
KRISTI BLAIR,
COUNTY RECORDER



05/22/2018 09:22 AM Fee: \$10.00

PAGE: 1 of 2

LOCATION NOTICE for LODE MINING CLAIM

Notice Is Hereby Given that the Mohave # 108
lode mining claim has been located by Nick Barr
whose current mailing address is;
Apache Junction, Arizona 5441 E. Mining Camp St.
85119

RECEIVED
BLM AZ STATE OFFICE
2018 AUG 10 P 2:44
PHOENIX, ARIZONA

The general course of this claim is EAST-WEST, and is situated in Mohave County, AZ. This claim is 1500 feet in length and 600 feet in width. This claim runs from the location monument, on which this location notice is posted, approximately 20 feet in a WEST direction to the west end line and 1480 feet in an EAST direction to the East end line. This claim is marked by six monuments, one at each corner and one at the center of each end line of the claim.

The location monument on which this notice is posted is situated within Section 13 Township 20 North, Range 15 West, Gila Salt River Base and Meridian, Arizona and this claim encompasses portions of the following quarter sections (s), Township (s), and Range (s) SW 1/4 SE 1/4 Section 13 Township 20 North, Range 15 West, Gila Salt River Base and Meridian, AZ.

The locality of this claim, with reference to some natural object or permanent monument and additional information (if any) concerning its locality are as follows:

The Southeast corner of claim is located 2200 feet WEST and 1650 feet NORTH of a brass cap permanent survey monument located at the southeast corner of Section 13, Township 20 North, Range 15 West, GSRB&M

DATED and POSTED on the ground this 12 day of May 2018

LOCATOR Nick Barr

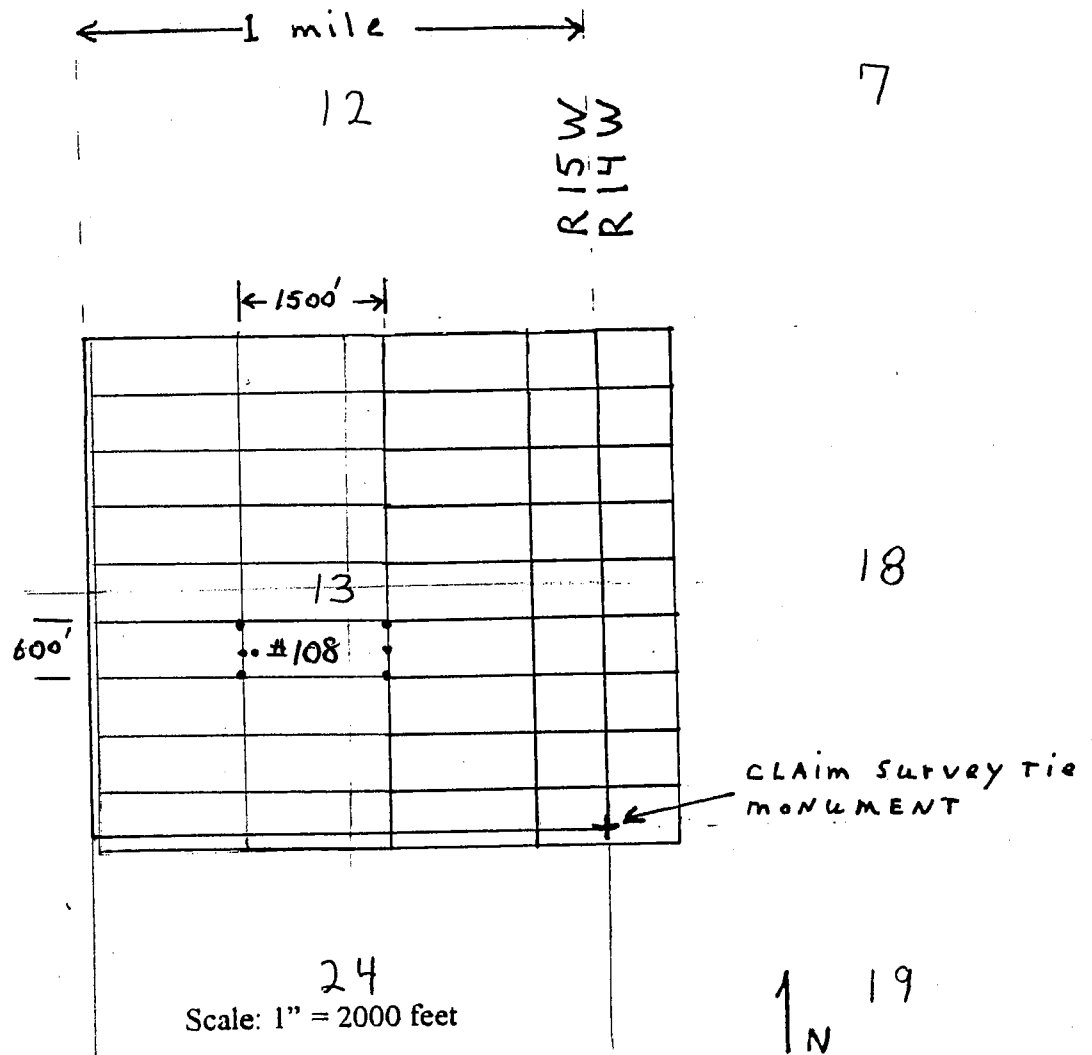
Nick Barr
Agent for: Pershing Resources
200 S. Virginia St. 8th Floor
Reno, Nevada 89501

RECEIVED
BLM AZ STATE OFFICE
2018 SEP -4 P 2:46
PHOENIX, ARIZONA

ARC451972

MINING CLAIM MAP

Lode (X) Placer ()



1. The above map depicts the Mohave # 108 mining claim, which is located in Section (s) 13, Township 20 North, Range (s), 15, West, Gila and Salt River Base and Meridian, Mohave County, Arizona.
2. The type of corner and location monuments used are as follows:
2" x 2" x 4 ft wooden posts.
3. The bearings and distances in degrees and feet between claim corners are as depicted on the map.

7

After recording return to:
Pershing Resources
200 S. Virginia St. 8th Floor
Reno, Nevada 89501

FEE# 2018025727

OFFICIAL RECORDS
OF MOHAVE COUNTY
KRISTI BLAIR,
COUNTY RECORDER



05/22/2018 09:22 AM Fee: \$10.00

PAGE: 1 of 2

LOCATION NOTICE for LODE MINING CLAIM

Notice Is Hereby Given that the Mohave # 109
lode mining claim has been located by Nick Barr
whose current mailing address is;
Apache Junction, Arizona 5441 E. Mining Camp St.
85119

BLM
date
stamp
2018 AUG 10 P 2:30
PHOENIX, ARIZONA

RECEIVED
BLM AZ STATE OFFICE

The general course of this claim is EAST-WEST, and is situated in Mohave County, AZ. This claim is 1500 feet in length and 600 feet in width. This claim runs from the location monument, on which this location notice is posted, approximately 1480 feet in a WEST direction to the west end line and 20 feet in an EAST direction to the East end line. This claim is marked by six monuments, one at each corner and one at the center of each end line of the claim.

The location monument on which this notice is posted is situated within Section 13 Township 20 North, Range 15 West, Gila Salt River Base and Meridian, Arizona and this claim encompasses portions of the following quarter sections (s), Township (s), and Range (s) SW 1/4 Section 13 Township 20 North, Range 15 West, Gila Salt River Base and Meridian, AZ.

The locality of this claim, with reference to some natural object or permanent monument and additional information (if any) concerning its locality are as follows:

The Southeast corner of claim is located 3700 feet WEST and 1050 feet NORTH of a brass cap permanent survey monument located at the southeast corner of Section 13, Township 20 North, Range 15 West, GSRB&M

DATED and POSTED on the ground this 12 day of May 2018

LOCATOR Nick Barr

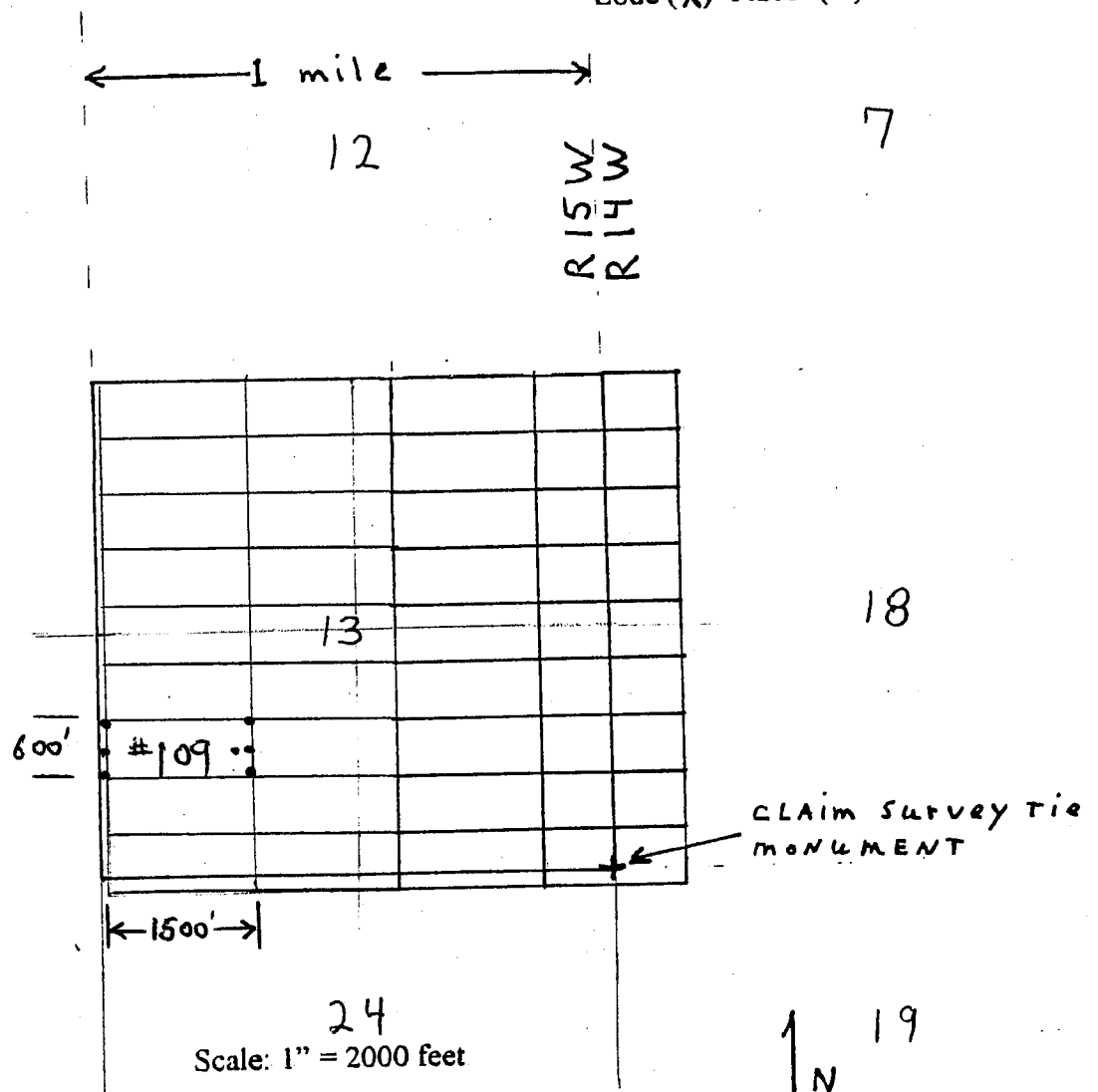
Nick Barr
Agent for: Pershing Resources
200 S. Virginia St. 8th Floor
Reno, Nevada 89501

RECEIVED
BLM AZ STATE OFFICE
2018 SEP -4 P 2:46
PHOENIX, ARIZONA

AMC451973

MINING CLAIM MAP

Lode (X) Placer ()



1. The above map depicts the Mohave # 109 mining claim, which is located in Section (s) 13, Township 20 North, Range (s), 15, West, Gila and Salt River Base and Meridian, Mohave County, Arizona.
2. The type of corner and location monuments used are as follows:
2" x 2" x 4 ft wooden posts.
3. The bearings and distances in degrees and feet between claim corners are as depicted on the map.

2

FEE# 2018025728

OFFICIAL RECORDS OF MOHAVE COUNTY KRISTI BLAIR, COUNTY RECORDER



05/22/2018 09:22 AM Fee: \$10.00

PAGE: 1 of 2

After recording return to: Pershing Resources 200 S. Virginia St. 8th Floor Reno, Nevada 89501

LOCATION NOTICE for LODE MINING CLAIM

Notice Is Hereby Given that the Mohave # 110 lode mining claim has been located by Nick Barr whose current mailing address is; Apache Junction, Arizona 5441 E. Mining Camp St. 85119

BLM date stamp PHOENIX, ARIZONA 2018 AUG 10 P 2:32

RECEIVED BLM AZ STATE OFFICE

The general course of this claim is EAST-WEST, and is situated in Mohave County, AZ. This claim is 1500 feet in length and 600 feet in width. This claim runs from the location monument, on which this location notice is posted, approximately 20 feet in a WEST direction to the west end line and 1480 feet in an EAST direction to the East end line. This claim is marked by six monuments, one at each corner and one at the center of each end line of the claim.

The location monument on which this notice is posted is situated within Section 13 Township 20 North, Range 15 West, Gila Salt River Base and Meridian, Arizona and this claim encompasses portions of the following quarter sections (s), Township (s), and Range (s) SW & SE 1/4 Section 13 Township 20 North, Range 15 West, Gila Salt River Base and Meridian, AZ.

The locality of this claim, with reference to some natural object or permanent monument and additional information (if any) concerning its locality are as follows:

The Southeast corner of claim is located 2200 feet WEST and 1050 feet NORTH of a brass cap permanent survey monument located at the southeast corner of Section 13, Township 20 North, Range 15 West, GSRB&M

DATED and POSTED on the ground this 12 day of May 2018

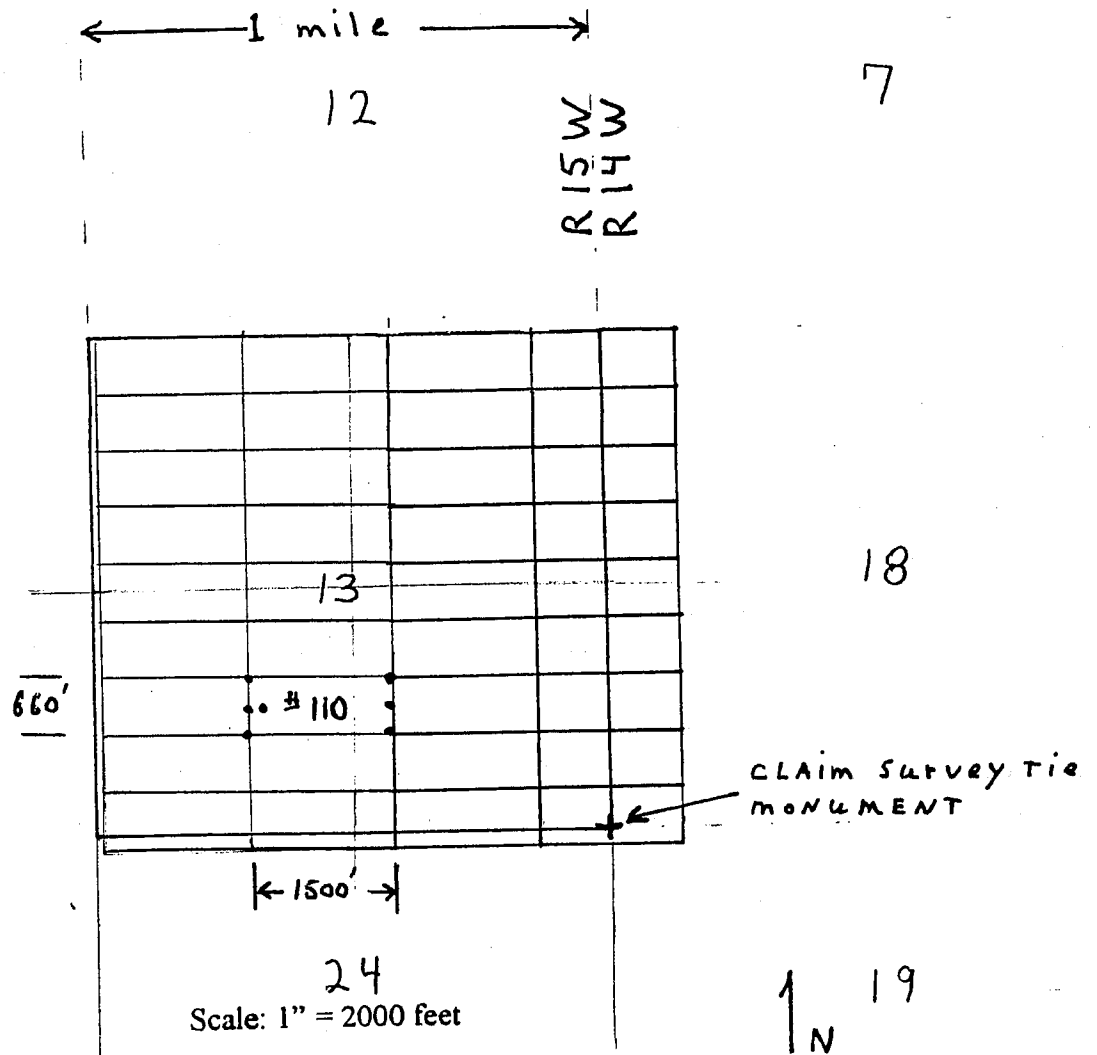
LOCATOR Nick Barr Agent for: Pershing Resources 200 S. Virginia St. 8th Floor Reno, Nevada 89501

RECEIVED BLM AZ STATE OFFICE PHOENIX, ARIZONA 2018 SEP -4 P 2:46

AMC151974

MINING CLAIM MAP

Lode (X) Placer ()



1. The above map depicts the Mohave # 110 mining claim, which is located in Section (s) 13, Township 20 North, Range (s), 15, West, Gila and Salt River Base and Meridian, Mohave County, Arizona.
2. The type of corner and location monuments used are as follows:
2" x 2" x 4 ft wooden posts.
3. The bearings and distances in degrees and feet between claim corners are as depicted on the map.

2

After recording return to:
Pershing Resources
200 S. Virginia St. 8th Floor
Reno, Nevada 89501

FEE# 2018025729

OFFICIAL RECORDS
OF MOHAVE COUNTY
KRISTI BLAIR,
COUNTY RECORDER



05/22/2018 09:22 AM Fee: \$10.00

PAGE: 1 of 2

LOCATION NOTICE for LODE MINING CLAIM

Notice Is Hereby Given that the Mohave # 111
lode mining claim has been located by Nick Barr
whose current mailing address is;
Apache Junction, Arizona 5441 E. Mining Camp St.
85119

RECEIVED
BLM AZ STATE OFFICE
2018 AUG 10 P 2:33
PHOENIX, ARIZONA

The general course of this claim is EAST-WEST, and is situated in Mohave County, AZ. This claim is 1500 feet in length and 600 feet in width. This claim runs from the location monument, on which this location notice is posted, approximately 1480 feet in a WEST direction to the west end line and 20 feet in an EAST direction to the East end line. This claim is marked by six monuments, one at each corner and one at the center of each end line of the claim.

The location monument on which this notice is posted is situated within Section 13 Township 20 North, Range 15 West, Gila Salt River Base and Meridian, Arizona and this claim encompasses portions of the following quarter sections (s), Township (s), and Range (s) SW 1/4 Section 13
Township 20 North, Range 15 West, Gila Salt River Base and Meridian, AZ.

The locality of this claim, with reference to some natural object or permanent monument and additional information (if any) concerning its locality are as follows:
The Southeast corner of claim is located 3700 feet WEST and 450 feet NORTH of a brass cap permanent survey monument located at the southeast corner of Section 13, Township 20 North, Range 15 West, GSRB&M

DATED and POSTED on the ground this 12 day of MAY 2018

LOCATOR Nick Barr

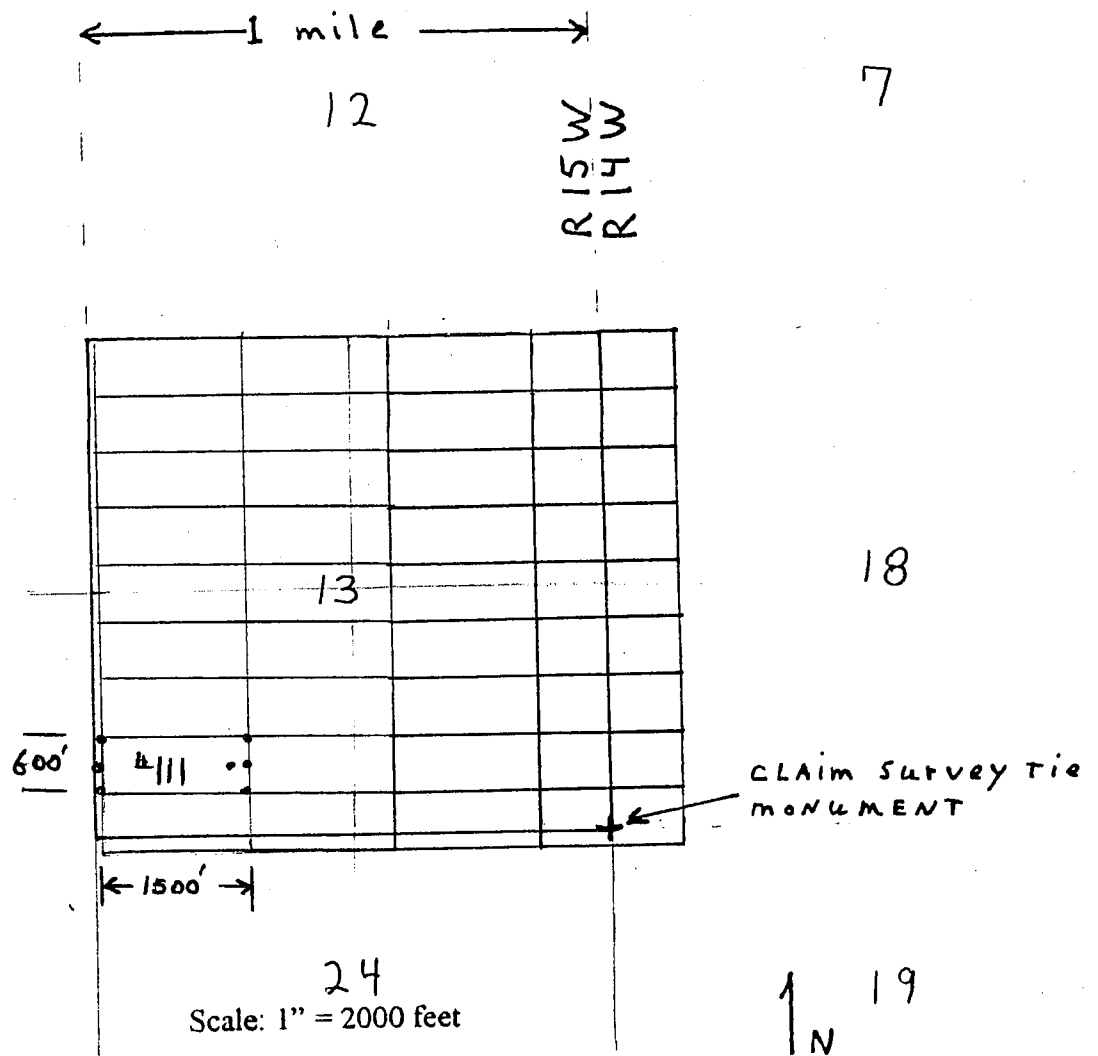
Nick Barr
Agent for: Pershing Resources
200 S. Virginia St. 8th Floor
Reno, Nevada 89501

RECEIVED
BLM AZ STATE OFFICE
2018 SEP -4 P 2:16
PHOENIX, ARIZONA

AMC451975

MINING CLAIM MAP

Lode (X) Placer ()



1. The above map depicts the Mohave # 111 mining claim, which is located in Section (s) 13, Township 20 North, Range (s), 15, West, Gila and Salt River Base and Meridian, Mohave County, Arizona.
2. The type of corner and location monuments used are as follows:
2" x 2" x 4 ft wooden posts.
3. The bearings and distances in degrees and feet between claim corners are as depicted on the map.

2

After recording return to:
Pershing Resources
200 S. Virginia St. 8th Floor
Reno, Nevada 89501

FEE# 2018025730

OFFICIAL RECORDS
OF MOHAVE COUNTY
KRISTI BLAIR,
COUNTY RECORDER



05/22/2018 09:22 AM Fee: \$10.00

PAGE: 1 of 2

LOCATION NOTICE for LODE MINING CLAIM

Notice Is Hereby Given that the Mohave # 112
lode mining claim has been located by Nick Barr
whose current mailing address is;
Apache Junction, Arizona 5441 E. Mining Camp St.
85119

BLM
date
stamp

RECEIVED
BLM AZ STATE OFFICE
2018 AUG 10 P 2:53
PHOENIX, ARIZONA

The general course of this claim is EAST-WEST, and is situated in Mohave County, AZ. This claim is 1500 feet in length and 600 feet in width. This claim runs from the location monument, on which this location notice is posted, approximately 20 feet in a WEST direction to the west end line and 1480 feet in an EAST direction to the East end line. This claim is marked by six monuments, one at each corner and one at the center of each end line of the claim.

The location monument on which this notice is posted is situated within Section 13 Township 20 North, Range 15 West, Gila Salt River Base and Meridian, Arizona and this claim encompasses portions of the following quarter sections (s), Township (s), and Range (s) SW & SE 1/4 Section 13 Township 20 North, Range 15 West, Gila Salt River Base and Meridian, AZ.

The locality of this claim, with reference to some natural object or permanent monument and additional information (if any) concerning its locality are as follows:

The Southeast corner of claim is located 2200 feet WEST and 450 feet NORTH of a brass cap permanent survey monument located at the southeast corner of Section 13, Township 20 North, Range 15 West, GSRB&M

DATED and POSTED on the ground this 12 day of May 2018

LOCATOR Nick Barr

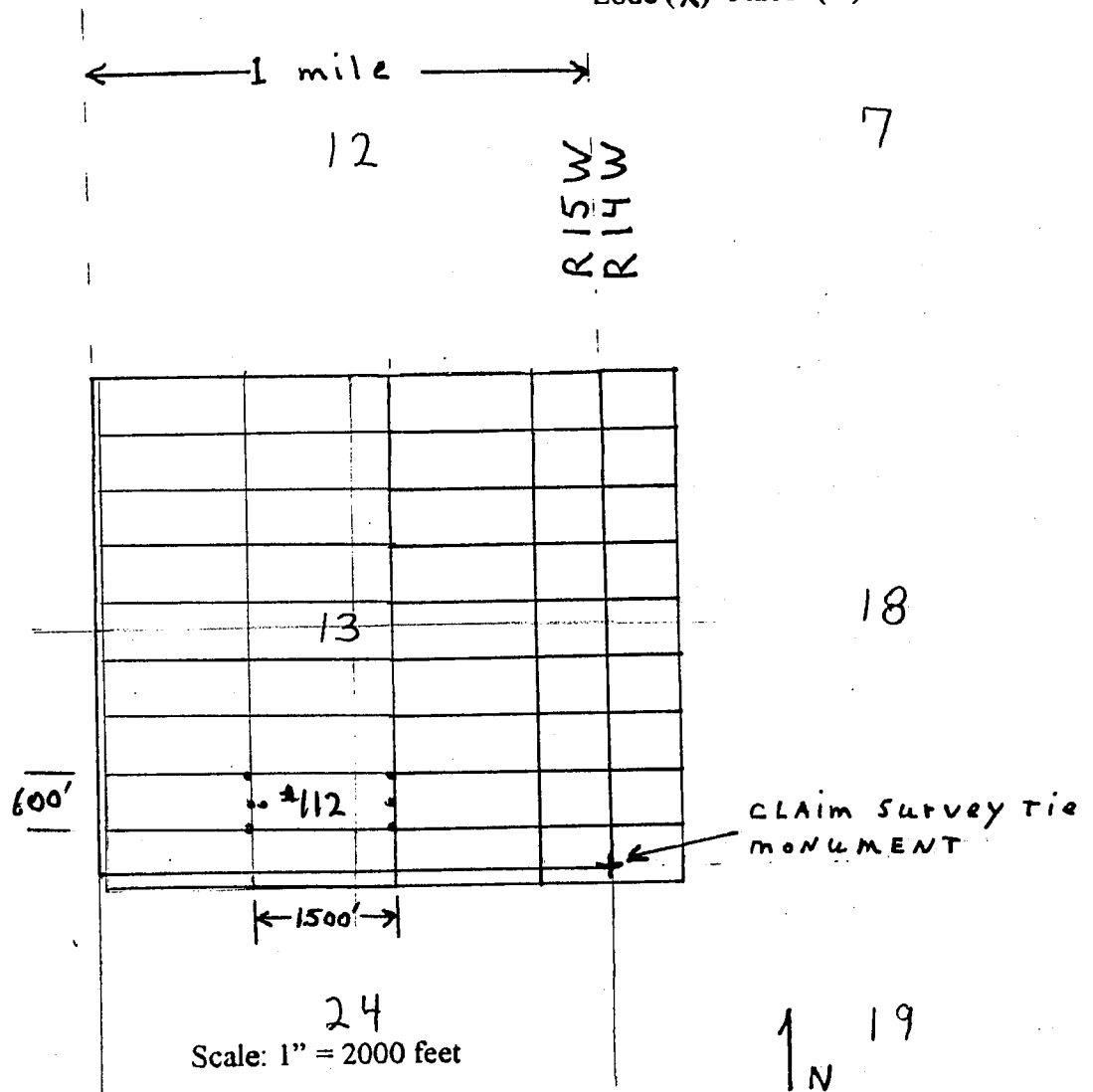
Nick Barr
Agent for: Pershing Resources
200 S. Virginia St. 8th Floor
Reno, Nevada 89501

RECEIVED
BLM AZ STATE OFFICE
2018 SEP -4 P 2:46
PHOENIX, ARIZONA

ANCI51976

MINING CLAIM MAP

Lode (X) Placer ()



1. The above map depicts the Mohave # 112 mining claim, which is located in Section (s) 13, Township 20 North, Range (s), 15, West, Gila and Salt River Base and Meridian, Mohave County, Arizona.
2. The type of corner and location monuments used are as follows:
2" x 2" x 4 ft. wooden posts.
3. The bearings and distances in degrees and feet between claim corners are as depicted on the map.

2

After recording return to:
Pershing Resources
200 S. Virginia St. 8th Floor
Reno, Nevada 89501

FEE# 2018025731

OFFICIAL RECORDS
OF MOHAVE COUNTY
KRISTI BLAIR,
COUNTY RECORDER



05/22/2018 09:22 AM Fee: \$10.00

PAGE: 1 of 2

LOCATION NOTICE for LODE MINING CLAIM

Notice Is Hereby Given that the Mohave # 113
lode mining claim has been located by Nick Barr
whose current mailing address is;
Apache Junction, Arizona 5441 E. Mining Camp St.
85119

BLM
date
stamp
2018 AUG 10 P
PHOENIX, ARIZONA

RECEIVED
BLM AZ STATE OFFICE

The general course of this claim is EAST-WEST, and is situated in Mohave County, AZ. This claim is 1500 feet in length and 600 feet in width. This claim runs from the location monument, on which this location notice is posted, approximately 1480 feet in a WEST direction to the west end line and 20 feet in an EAST direction to the East end line. This claim is marked by six monuments, one at each corner and one at the center of each end line of the claim.

The location monument on which this notice is posted is situated within Section 13 Township 20 North, Range 15 West, Gila Salt River Base and Meridian, Arizona and this claim encompasses portions of the following quarter sections (s), Township (s), and Range (s) SW 1/4 Section 13, NW 1/4 Section 24 Township 20 North, Range 15 West, Gila Salt River Base and Meridian, AZ.

The locality of this claim, with reference to some natural object or permanent monument and additional information (if any) concerning its locality are as follows:
The Southeast corner of claim is located 3700 feet WEST and 150 feet SOUTH of a brass cap permanent survey monument located at the southeast corner of Section 13, Township 20 North, Range 15 West, GSRB&M

DATED and POSTED on the ground this 12 day of May 2018

LOCATOR Nick Barr

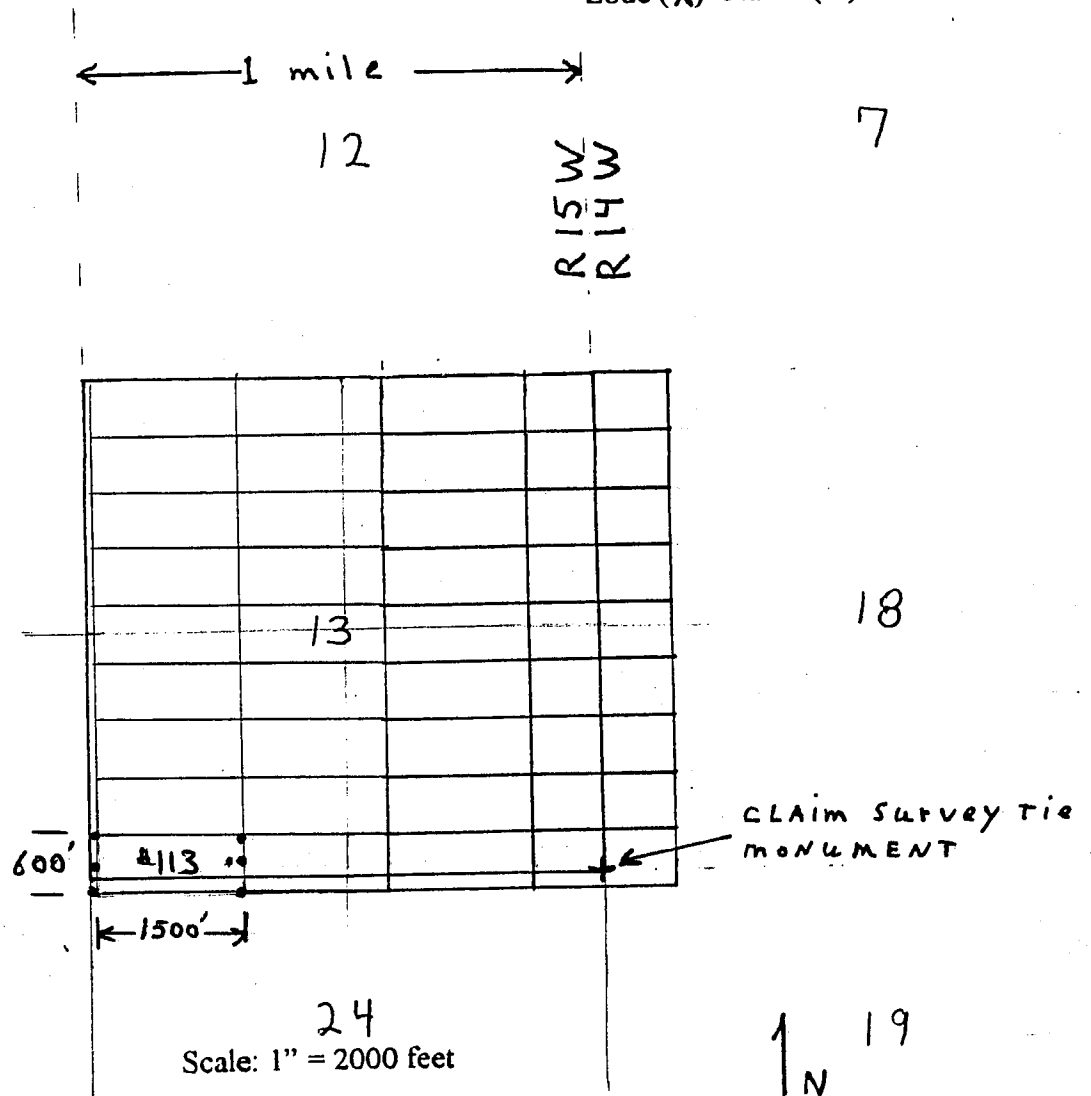
Nick Barr
Agent for: Pershing Resources
200 S. Virginia St. 8th Floor
Reno, Nevada 89501

RECEIVED
BLM AZ STATE OFFICE
2018 SEP -4 P 2:46
PHOENIX, ARIZONA

AN0451977

MINING CLAIM MAP

Lode (X) Placer ()



1. The above map depicts the Mohave # 113 mining claim, which is located in Section (s) 13 & 24, Township 20 North, Range (s), 15, West, Gila and Salt River Base and Meridian, Mohave County, Arizona.
2. The type of corner and location monuments used are as follows:
2" x 2" x 4 ft wooden posts.
3. The bearings and distances in degrees and feet between claim corners are as depicted on the map.

FEE# 2018025732

OFFICIAL RECORDS OF MOHAVE COUNTY KRISTI BLAIR, COUNTY RECORDER



05/22/2018 09:22 AM Fee: \$10.00 PAGE: 1 of 2

After recording return to: Pershing Resources 200 S. Virginia St. 8th Floor Reno, Nevada 89501

LOCATION NOTICE for LODE MINING CLAIM

Notice Is Hereby Given that the Mohave # 114 lode mining claim has been located by Nick Barr whose current mailing address is; Apache Junction, Arizona 5441 E. Mining Camp St. 85119

BLM date stamp PHOENIX, ARIZONA 2018 AUG 10 P 2 37

RECEIVED BLM AZ STATE OFFICE

The general course of this claim is EAST-WEST, and is situated in Mohave County, AZ. This claim is 1500 feet in length and 600 feet in width. This claim runs from the location monument, on which this location notice is posted, approximately 20 feet in a WEST direction to the west end line and 1480 feet in an EAST direction to the East end line. This claim is marked by six monuments, one at each corner and one at the center of each end line of the claim.

The location monument on which this notice is posted is situated within Section 13 Township 20 North, Range 15 West, Gila Salt River Base and Meridian, Arizona and this claim encompasses portions of the following quarter sections (s), Township (s), and Range (s) SW & SE Section 13, NW & NE 1/4 Section 24 Township 20 North, Range 15 West, Gila Salt River Base and Meridian, AZ.

The locality of this claim, with reference to some natural object or permanent monument and additional information (if any) concerning its locality are as follows: The Southeast corner of claim is located 2200 feet WEST and 150 feet South of a brass cap permanent survey monument located at the southeast corner of Section 13, Township 20 North, Range 15 West, GSRB&M

DATED and POSTED on the ground this 12 day of MAY 2018

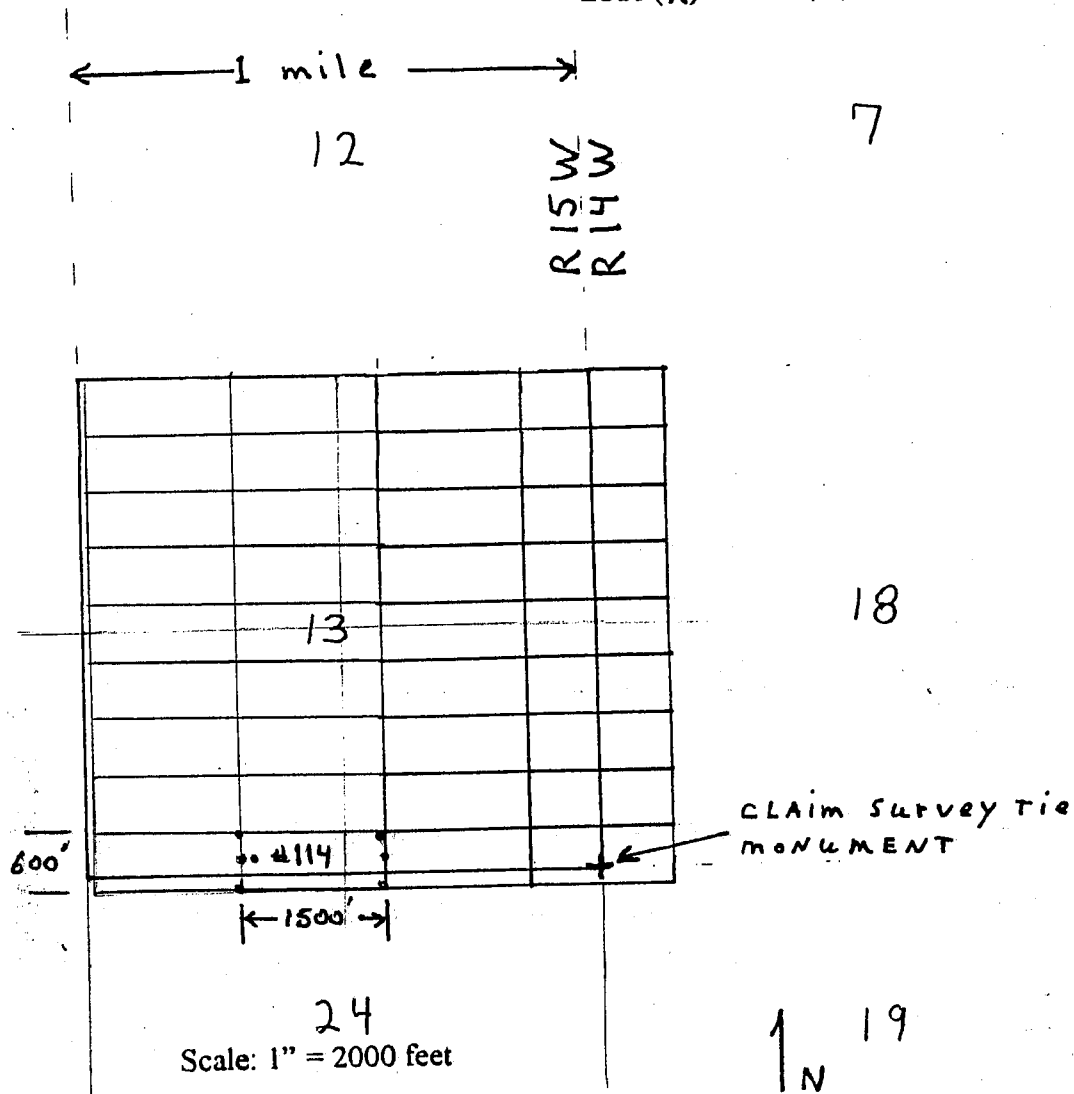
LOCATOR Nick Barr Nick Barr Agent for: Pershing Resources 200 S. Virginia St. 8th Floor Reno, Nevada 89501

RECEIVED BLM AZ STATE OFFICE 2018 SEP -4 P 2 41 PHOENIX, ARIZONA

AMC451978

MINING CLAIM MAP

Lode (X) Placer ()



1. The above map depicts the Mohave # 114 mining claim, which is located in Section (s) 13 & 24, Township 20 North, Range (s), 15, West, Gila and Salt River Base and Meridian, Mohave County, Arizona.
2. The type of corner and location monuments used are as follows:
2" x 2" x 4 ft wooden posts.
3. The bearings and distances in degrees and feet between claim corners are as depicted on the map.

August 7, 2018

US Department of the Interior
Bureau of Land Management
1 North Central Avenue
Suite 800
Phoenix, AZ 85004

RECEIVED
BLM AZ STATE OFFICE
2018 AUG 10 P 2:34
PHOENIX, ARIZONA

Dear Sir/Madam

Please see enclosed the documentation, including maps, of **eighteen, (18), Mohave** lode mining claims located on **May 12th of 2018** and filed and recorded by Mohave County on May 22, 2018 for **Pershing Resources Company**. All of the **eighteen, (18), Mohave** lode mining claims were located, dated and, posted by Nick Barr, acting as agent for **Pershing Resources Company**.

Also enclosed is a return envelope and a cashier's check to the US Department of the Interior for **\$3816.00** to cover the filing and initial maintenance fees for the **eighteen, (18),** lode mining claims at \$212.00 per claim filed/recorded.

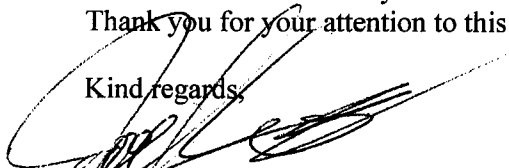
The **eighteen, (18), Mohave** Lode Mining Claims for BLM recordation are;

- Mohave # 97
- Mohave # 98
- Mohave # 99
- Mohave # 100
- Mohave # 101
- Mohave # 102
- Mohave # 103
- Mohave # 104
- Mohave # 105
- Mohave # 106
- Mohave # 107
- Mohave # 108
- Mohave # 109
- Mohave # 110
- Mohave # 111
- Mohave # 112
- Mohave # 113
- Mohave # 114

RECEIVED
BLM AZ STATE OFFICE
2018 SEP -4 P 2:47
PHOENIX, ARIZONA

Please contact me directly if there is any information that is missing or that requires further explanation. Thank you for your attention to this matter.

Kind regards,



Joel Adams
Chief Operating Officer
Director and Corporate Secretary
Pershing Resources Company
200 South Virginia Street 8th Floor
Reno, Nevada 89501
jadams@pershingpm.com
646 387 6859 (cell)

August 30, 2018

US Department of the Interior
Bureau of Land Management
1 North Central Avenue
Suite 800
Phoenix, AZ 85004

Re; Claim renewal fees for five (5) EN lode claims recorded August 10th 2018

Dear Sir/Madam

Please see enclosed the documentation, including maps, of five, (5), lode mining claims located on May 12th of 2018 and filed and recorded by Mohave County on May 22, 2018 for Pershing Resources Company. The EN Lode Claims were recorded by the BLM on August 10th 2018. All five, (5), EN lode mining claims were located, dated and, posted by Nick Barr, acting as agent for Pershing Resources Company.

Also enclosed is a return envelope and a cashier's check to the US Department of the Interior for \$775.00 to cover the renewal fees for the five, (5), lode mining claims at \$155.00 per claim filed/recorded.


The five, (5), EN Lode Mining Claims for BLM renewal are;

EN# 18 AMC 451956
EN# 23 AMC 451957

EN# 9 AMC 451958
EN# 10 AMC 451959
EN# 11 AMC 451960

Please contact me directly if there is any information that is missing or that requires further explanation. Thank you for your attention to this matter.

Kind regards,



Joel Adams
Chief Operating Officer
Director and Corporate Secretary
Pershing Resources Company
200 South Virginia Street 8th Floor
Reno, Nevada 89501
jadams@pershingpm.com
646 387 6859 (cell)

RECEIVED
BLM AZ STATE OFFICE
2018 SEP -4 P 2 47
PHOENIX, ARIZONA

4256628

2

FEE# 2018025713

OFFICIAL RECORDS OF MOHAVE COUNTY KRISTI BLAIR COUNTY RECORDER



05/22/2018 09:22 AM Fee: \$10.00

PAGE: 1 of 2

After recording return to: Pershing Resources 200 S. Virginia St. 8th Floor Reno, Nevada 89501

LOCATION NOTICE FOR LODE MINING CLAIM

Amendment BLM Serial #

NOTICE IS HEREBY GIVEN that the EN# 18 lode mining claim has been located by Nicholas BARR (agent) whose current mailing address is 5441 E. Mining Camp St. Apache Junction, AZ 85119

RECEIVED BLM AZ STATE OFFICE 2018 AUG 10 P 2:31 PHOENIX, ARIZONA BLM Date Stamp

The general course of this claim is N-S and it is situated in Mohave County, Arizona. This claim is 1500 feet in length and 600 feet in width.

20 Total Claim Acreage. This claim runs from the location monument on which this location notice is posted on the centerline of the claim approximately 20 feet in a N direction to the N end line and 1480 feet in a S direction to the S end line. This claim is marked by six monuments, one at each corner and one at the center of each end line of the claim.

The location monument on which this notice is posted is situated within Section 2, Township 20 N, Range 15 W, Gila Salt River Base and Meridian, Arizona and this claim encompasses portions of the following quarter section(s), section(s), Township(s) and Range(s) NE 1/4 Section 2 T. 20N, R. 15W.

Gila Salt River Base and Meridian, Arizona.

The locality of this claim with reference to some natural object or permanent monument and additional information (if any) concerning its locality are as follows: The NE CORNER of claim is located 6300 ft. WEST and 700 ft. South of survey monument located at NE Corner Section 1, T. 20N, R. 15W. GSRB&M The above information is shown on the attached map.

DATED AND POSTED on the ground this 12 day of MAY, 2018.

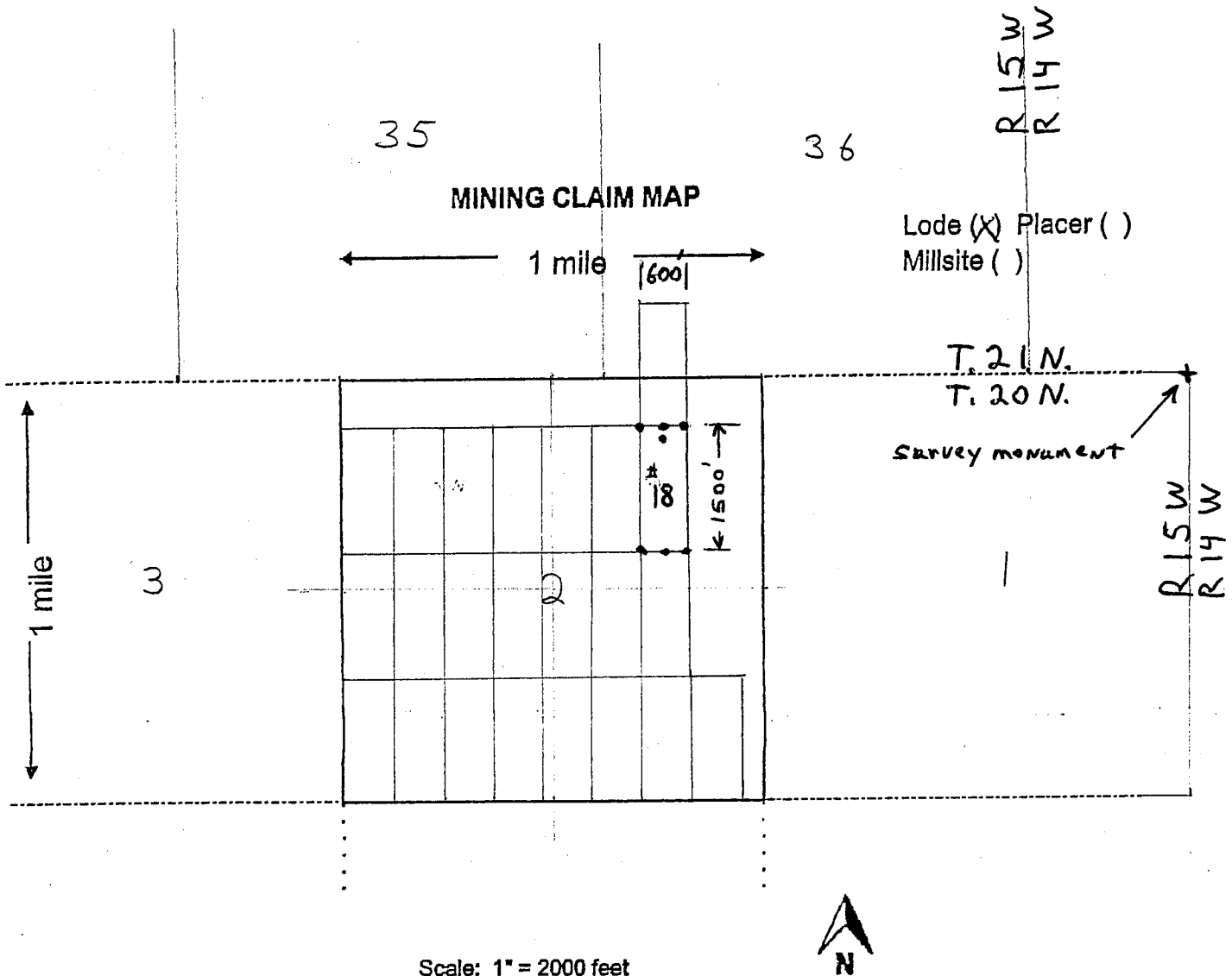
LOCATOR(s) AGENT

Print Name(s) Nicholas Barr

Signature(s) Nicholas Barr (Agent for Pershing Resources)

RECEIVED BLM AZ STATE OFFICE 2018 SEP - 4 P 2:17 PHOENIX, ARIZONA Form M&F100

AMC151956



Scale: 1" = 2000 feet

1. The above map depicts the EN # 18 mining claim, which is located in Section (s) 2, Township 20 N, Range 15 W, Gila and Salt River Base and Meridian, Mohave County, Arizona. Total claim acreage is 20 acres
2. The type of corner and location monuments used are as follows: 2" x 2" x 4 ft wood posts
3. The bearings and distances in degrees and feet between claim corners and to a public land survey monument are as depicted on the map.
4. If the claim is a placer or millsite claim with exterior limits conforming to legal subdivisions of the public survey, provide a legal description of the claim _____

Form MCF100a
Revised July 2014

This form is available from the Arizona Geology Survey and may be reproduced.

2

FEE# 2018025714

OFFICIAL RECORDS OF MOHAVE COUNTY KRISTI BLAIR, COUNTY RECORDER



05/22/2018 09:22 AM Fee: \$10.00 PAGE: 1 of 2

After recording return to: Pershing Resources 200 S. Virginia St. 8th Floor Reno, Nevada 89501

LOCATION NOTICE FOR LODE MINING CLAIM

Amendment BLM Serial #

NOTICE IS HEREBY GIVEN that the EN # 23 lode mining claim has been located by Nicholas BARR (agent) whose current mailing address is 5441 E. Mining Camp St. Apache Junction, AZ 85119

RECEIVED BLM AZ STATE OFFICE PHOENIX, ARIZONA 2018 AUG 10 P 2 31 BLM Date Stamp

The general course of this claim is N-S and it is situated in Mohave County, Arizona. This claim is 1500 feet in length and 600 feet in width.

20 Total Claim Acreage. This claim runs from the location monument on which this location notice is posted on the centerline of the claim approximately 20 feet in a S direction to the S end line and 1480 feet in a N direction to the N end line. This claim is marked by six monuments, one at each corner and one at the center of each end line of the claim.

The location monument on which this notice is posted is situated within Section 2, Township 20 N, Range 15 W, Gila Salt River Base and Meridian, Arizona and this claim encompasses portions of the following quarter section(s), section(s), Township(s) and Range(s) SW 1/4 Section 36 T.21N, R.15W & NE 1/4 Section 2 T.20N, R.15W Gila Salt River Base and Meridian, Arizona.

The locality of this claim with reference to some natural object or permanent monument and additional information (if any) concerning its locality are as follows: The NE CORNER of claim is located 6300 ft WEST and 800 ft. North of survey monument located at NE Corner Section 1, T.20N, R.15W, GSRBM. The above information is shown on the attached map.

DATED AND POSTED on the ground this 12 day of MAY, 2018.

LOCATOR(s) AGENT

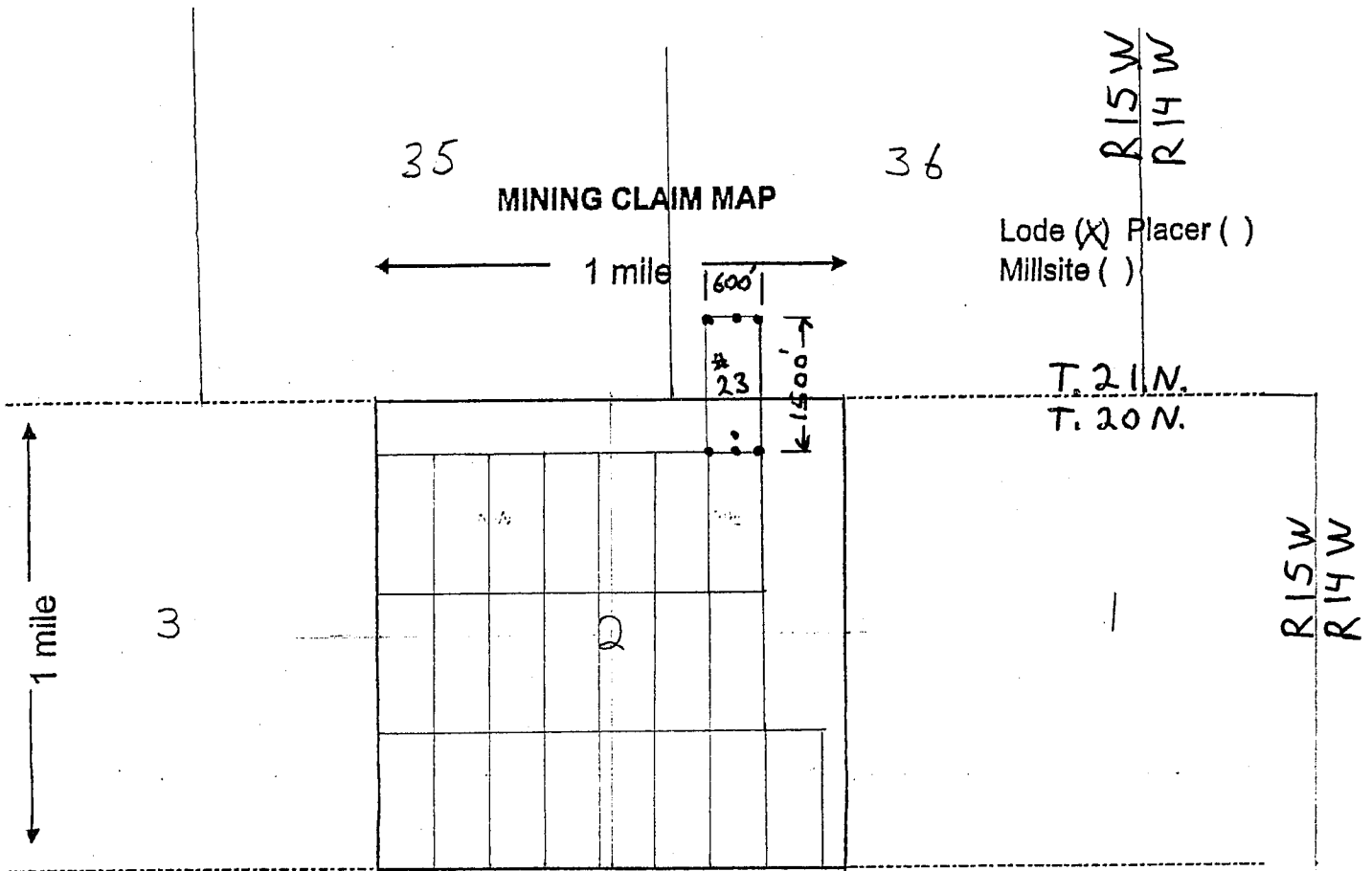
Print Name(s) Nicholas Barr

Signature(s) Nicholas Barr

(Agent for Pershing Resources)

RECEIVED BLM AZ STATE OFFICE PHOENIX, ARIZONA 2018 SEP -4 P 2 47

ANCH51957



Scale: 1" = 2000 feet



1. The above map depicts the EN # 23 mining claim, which is located in Section (s) 36, Township 20 N, Range 15 W, Gila and Salt River Base and Meridian, Mohave County, Arizona. Total claim acreage is 20 acres

2. The type of corner and location monuments used are as follows: 2" x 2" x 4 ft wood posts

3. The bearings and distances in degrees and feet between claim corners and to a public land survey monument are as depicted on the map.

4. If the claim is a placer or millsite claim with exterior limits conforming to legal subdivisions of the public survey, provide a legal description of the claim _____

Form MCF100a
Revised July 2014

This form is available from the Arizona Geology Survey and may be reproduced.

2

FEE# 2018025710

OFFICIAL RECORDS OF MOHAVE COUNTY KRISTI BLAIR, COUNTY RECORDER



05/22/2018 09:22 AM Fee: \$10.00

PAGE: 1 of 2

After recording return to: Pershing Resources 200 S. Virginia St. 8th Floor Reno, Nevada 89501

LOCATION NOTICE FOR LODE MINING CLAIM

Amendment BLM Serial #

NOTICE IS HEREBY GIVEN that the EN# 9 lode mining claim has been located

by Nicholas BARR (agent) whose current mailing address is 5441 E. Mining Camp St. Apache Junction, AZ 85119

The general course of this claim is N-S and it is situated in Mohave County, Arizona. This claim is 1500 feet in length and 600 feet in width.

20 Total Claim Acreage. This claim runs from the location monument on which this location notice is posted on the centerline of the claim approximately 20 feet in a S direction to the S end line and 1480 feet in a N direction to the N end line. This claim is marked by six monuments, one at each corner and one at the center of each end line of the claim.

The location monument on which this notice is posted is situated within Section 1, Township 20 N, Range 15 W, Gila Salt River Base and Meridian, Arizona and this claim encompasses portions of the following quarter section(s), section(s), Township(s) and Range(s) SW 1/4 Section 1 T. 20N, R. 15W

Gila Salt River Base and Meridian, Arizona.

The locality of this claim with reference to some natural object or permanent monument and additional information (if any) concerning its locality are as follows: The NE CORNER of claim is located 3850 ft. WEST and 3650 ft. South of survey monument located at NE Corner Section 1, T. 20N, R. 15W, GSRB&M. The above information is shown on the attached map.

DATED AND POSTED on the ground this 12 day of MAY, 2018.

LOCATOR(s) AGENT

Print Name(s) Nicholas Barr

Signature(s) Nicholas Barr

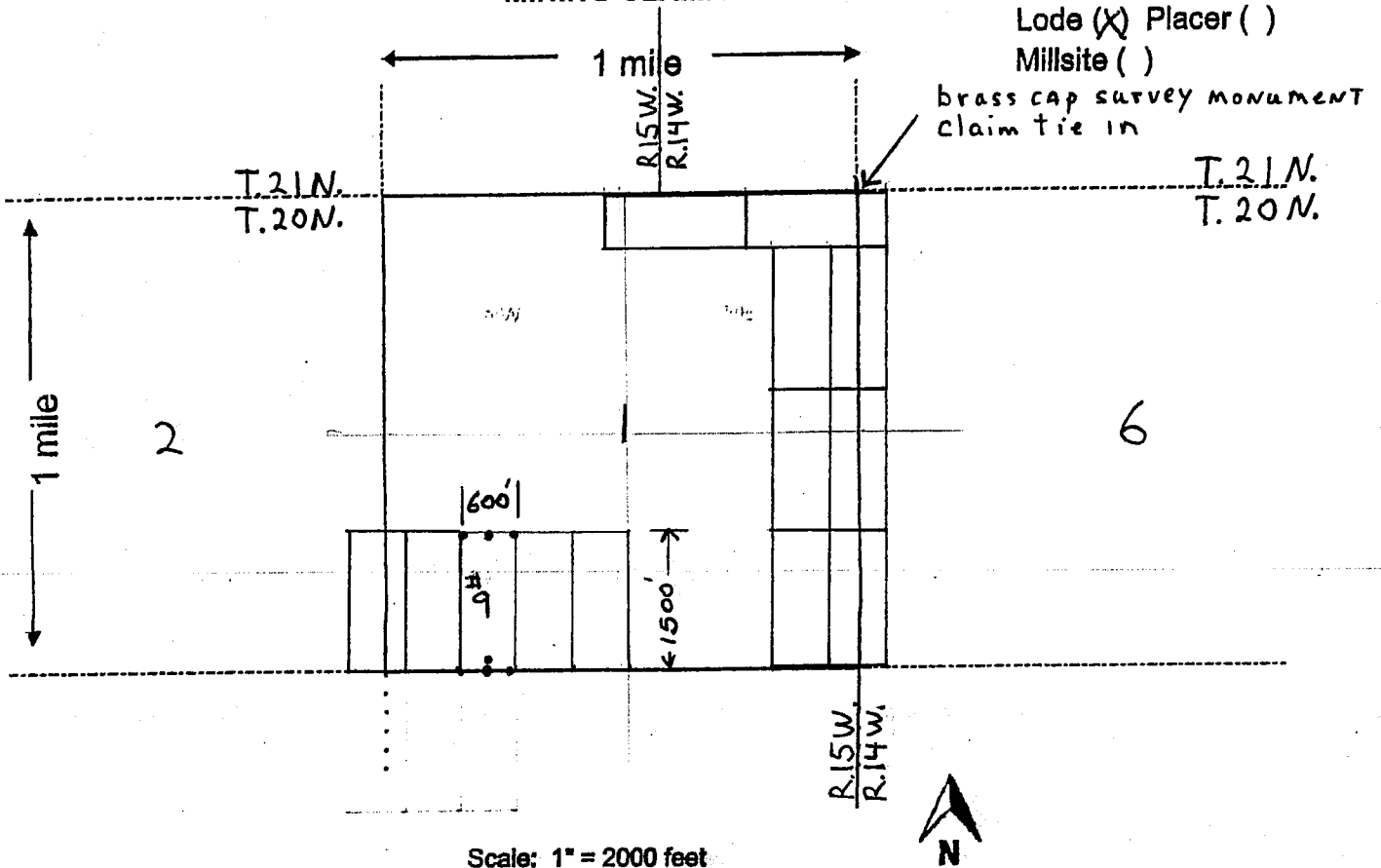
(Agent for Pershing Resources) Form MCH 100

RECEIVED BLM AZ STATE OFFICE 2018 AUG 10 P 2:31 PHOENIX, ARIZONA

RECEIVED BLM AZ STATE OFFICE 2018 SEP -4 P 2:17 PHOENIX, ARIZONA

AN0451958

MINING CLAIM MAP



Scale: 1" = 2000 feet

1. The above map depicts the EN # 9 mining claim, which is located in Section (s) 1, Township 20 N, Range 15 W, Gila and Salt River Base and Meridian, Mohave County, Arizona. Total claim acreage is 20 acres
2. The type of corner and location monuments used are as follows: 2" x 2" x 4 ft wood posts
3. The bearings and distances in degrees and feet between claim corners and to a public land survey monument are as depicted on the map.
4. If the claim is a placer or millsite claim with exterior limits conforming to legal subdivisions of the public survey, provide a legal description of the claim _____

Form MCF100a
Revised July 2014

2

FEE# 2018025711

OFFICIAL RECORDS OF MOHAVE COUNTY KRISTI BLAIR, COUNTY RECORDER



05/22/2018 09:22 AM Fee: \$10.00

PAGE: 1 of 2

After recording return to: Pershing Resources 200 S. Virginia St. 8th Floor Reno, Nevada 89501

LOCATION NOTICE FOR LODE MINING CLAIM

Amendment BLM Serial #

NOTICE IS HEREBY GIVEN that the EN # 10 lode mining claim has been located by Nicholas BARR (agent) whose current mailing address is 5441 E. Mining Camp St. Apache Junction, AZ 85119

RECEIVED BLM AZ STATE OFFICE PHOENIX, ARIZONA 2018 AUG 10 P 2:31 BLM Date Stamp

The general course of this claim is N-S and it is situated in Mohave County, Arizona. This claim is 1500 feet in length and 600 feet in width.

20 Total Claim Acreage. This claim runs from the location monument on which this location notice is posted on the centerline of the claim approximately 20 feet in a S direction to the S end line and 1480 feet in a N direction to the N end line. This claim is marked by six monuments, one at each corner and one at the center of each end line of the claim.

The location monument on which this notice is posted is situated within Section 1, Township 20 N, Range 15 W, Gila Salt River Base and Meridian, Arizona and this claim encompasses portions of the following quarter section(s), section(s), Township(s) and Range(s) SW 1/4 Section 1 T 20 N. R 15 W

Gila Salt River Base and Meridian, Arizona.

The locality of this claim with reference to some natural object or permanent monument and additional information (if any) concerning its locality are as follows: The NE CORNER of claim is located 3250 ft WEST and 3650 ft SOUTH of survey monument located at NE Corner Section 1, T 20 N, R. 15 W. GSRB & M The above information is shown on the attached map.

DATED AND POSTED on the ground this 12 day of MAY, 2018.

LOCATOR(s) AGENT

Print Name(s) Nicholas Barr

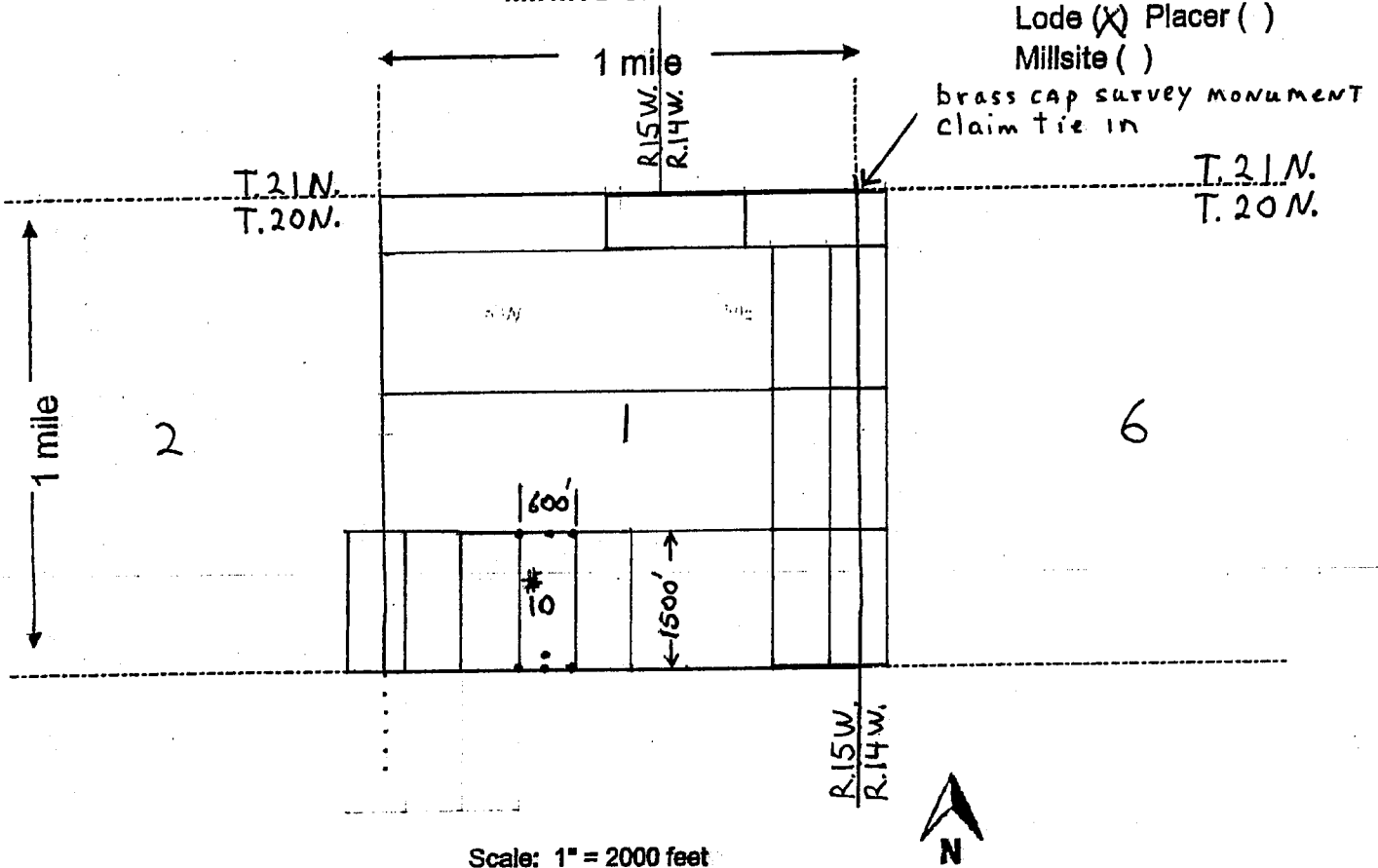
Signature(s) Nicholas Barr

(Agent for Pershing Resources) Form MCF100

RECEIVED BLM AZ STATE OFFICE PHOENIX, ARIZONA 2018 SEP -4 P 2:47

AMC451959

MINING CLAIM MAP



Scale: 1" = 2000 feet

1. The above map depicts the EN # 10 mining claim, which is located in Section (s) 1, Township 20 N, Range 15 W, Gila and Salt River Base and Meridian, Mohave County, Arizona. Total claim acreage is 20 acres
2. The type of corner and location monuments used are as follows: 2" x 2" x 4 ft wood posts
3. The bearings and distances in degrees and feet between claim corners and to a public land survey monument are as depicted on the map.
4. If the claim is a placer or millsite claim with exterior limits conforming to legal subdivisions of the public survey, provide a legal description of the claim _____

Form MCF100a
Revised July 2014

This form is available from the Arizona Geology Survey and may be reproduced.

2

FEE# 2018025712

OFFICIAL RECORDS OF MOHAVE COUNTY KRISTI BLAIR, COUNTY RECORDER



05/22/2018 09:22 AM Fee: \$10.00

PAGE: 1 of 2

After recording return to: Pershing Resources 200 S. Virginia St. 8th Floor Reno, Nevada 89501

LOCATION NOTICE FOR LOPE MINING CLAIM

Amendment BLM Serial #

NOTICE IS HEREBY GIVEN that the EN # 11 lode mining claim has been located by Nicholas BARR (agent) whose current mailing address is 5441 E. Mining Camp St. Apache Junction, AZ 85119

RECEIVED BLM AZ STATE OFFICE PHOENIX, ARIZONA 2018 AUG 10 P 2:31

The general course of this claim is N-S and it is situated in Mohave County, Arizona. This claim is 1500 feet in length and 600 feet in width.

20 Total Claim Acreage. This claim runs from the location monument on which this location notice is posted on the centerline of the claim approximately 20 feet in a S direction to the S end line and 1480 feet in a N direction to the N end line. This claim is marked by six monuments, one at each corner and one at the center of each end line of the claim.

The location monument on which this notice is posted is situated within Section 1, Township 20 N, Range 15 W, Gila Salt River Base and Meridian, Arizona and this claim encompasses portions of the following quarter section(s), section(s), Township(s) and Range(s) SW 1/4 Section 1 T20N R15W

Gila Salt River Base and Meridian, Arizona.

The locality of this claim with reference to some natural object or permanent monument and additional information (if any) concerning its locality are as follows: The NE CORNER of claim is located 2650 ft WEST and 3650 ft SOUTH of survey monument located at NE Corner Section 1, T20N, R. 15W, GSRB & M. The above information is shown on the attached map.

DATED AND POSTED on the ground this 12 day of MAY, 2018.

LOCATOR(s) AGENT

Print Name(s) Nicholas Barr

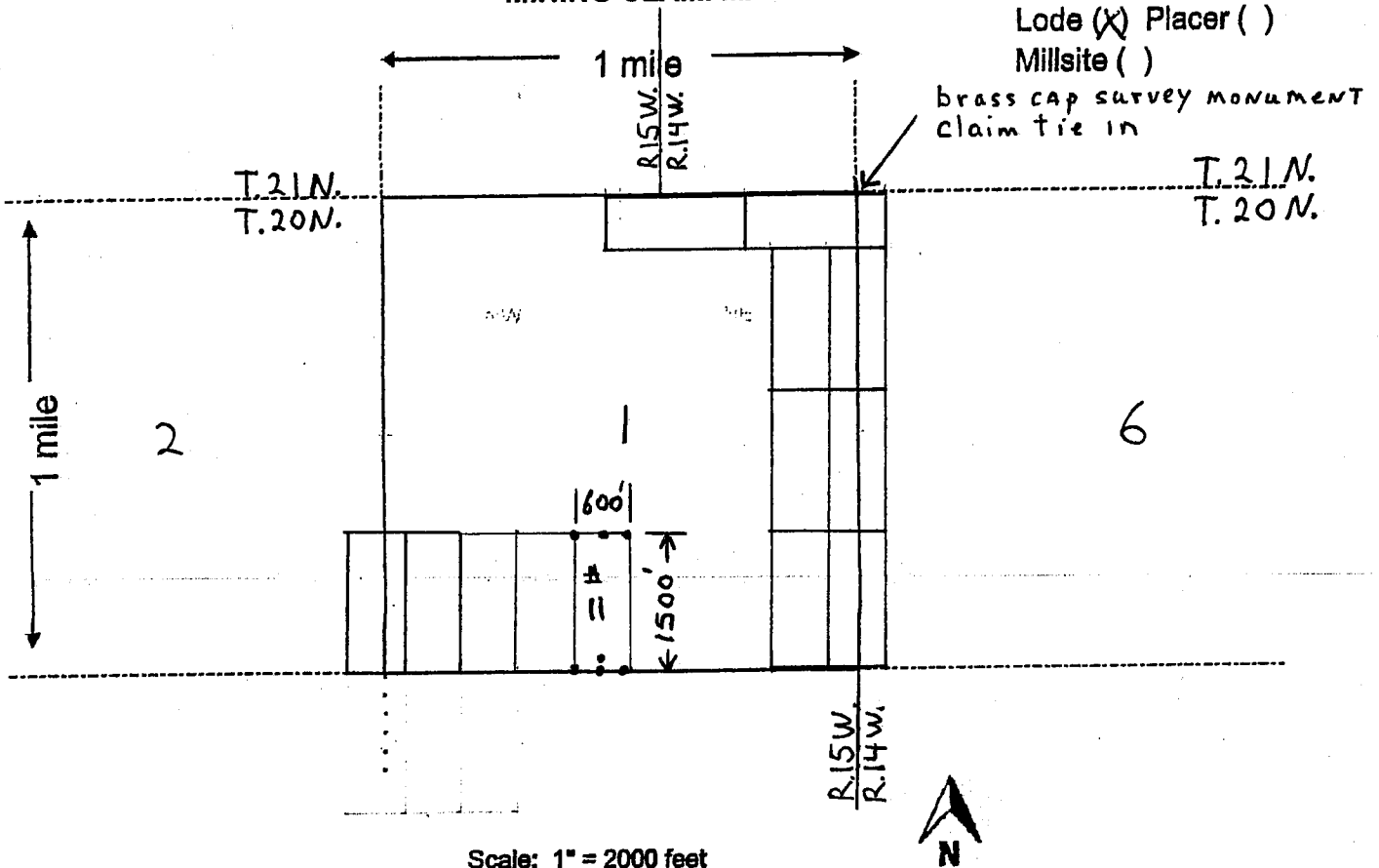
Signature(s) Nicholas Barr

(Agent for Pershing Resources) Form MCF100

RECEIVED BLM AZ STATE OFFICE PHOENIX, ARIZONA 2018 SEP 11 P 2:47

AMC1451960

MINING CLAIM MAP



Scale: 1" = 2000 feet

1. The above map depicts the EN* 11 mining claim, which is located in Section (s) 1, Township 20 N, Range 15 W, Gila and Salt River Base and Meridian, Mohave County, Arizona. Total claim acreage is 20 acres

2. The type of corner and location monuments used are as follows: 2" x 2" x 4 ft wood posts

3. The bearings and distances in degrees and feet between claim corners and to a public land survey monument are as depicted on the map.

4. If the claim is a placer or millsite claim with exterior limits conforming to legal subdivisions of the public survey, provide a legal description of the claim _____

Form MCF100a
Revised July 2014

August 6, 2018

US Department of the Interior
Bureau of Land Management
1 North Central Avenue
Suite 800
Phoenix, AZ 85004

RECEIVED
BLM AZ STATE OFFICE
2018 AUG 10 P 2:31
PHOENIX, ARIZONA

Dear Sir/Madam

Please see enclosed the documentation, including maps, of **five, (5), lode mining claims** located on **May 12th of 2018** and filed and recorded by **Mohave County on May 22, 2018** for **Pershing Resources Company**. All **five, (5), EN lode mining claims** were located, dated and, posted by Nick Barr, acting as agent for **Pershing Resources Company**.

Also enclosed is a return envelope and a cashier's check to the US Department of the Interior for **\$1,060.00** to cover the filing and initial maintenance fees for the **five, (5), lode mining claims** at \$212.00 per claim filed/recorded.

The five, (5), EN Lode Mining Claims for BLM recordation are;

EN# 18

EN# 23


EN# 9

EN# 10

EN# 11

Please contact me directly if there is any information that is missing or that requires further explanation. Thank you for your attention to this matter.

Kind regards,



Joel Adams
Chief Operating Officer
Director and Corporate Secretary
Pershing Resources Company
200 South Virginia Street 8th Floor
Reno, Nevada 89501
jadams@pershingpm.com
646 387 6859 (cell)

RECEIVED
BLM AZ STATE OFFICE
2018 SEP -4 P 2:47
PHOENIX, ARIZONA

United States Department of the Interior
Bureau of Land Management

DIV OF LANDS, MINRLS & ENERGY
ONE N CENTRAL AVE
PHOENIX, AZ 85004 -4427
Phone: 602-417-9200

Receipt

No:

4233459

Transaction #: 4348805
Date of Transaction: 08/13/2018

CUSTOMER:
NICHOLAS BARR
5441 E MINING CAMP ST
APACHE JUNCTION, AZ 85119-9577 US

Initial Claim Receipt

LINE #	QTY	DESCRIPTION	REMARKS	UNIT PRICE	TOTAL
1	23.00	LOCATABLE MINERALS / MINING CLAIMS- NEW, UNADJUD, ONE OR MORE AUTH NOS / NEW MINING CLAIM PROCESSING FEE CASES: AMC451956/\$20.00, AMC451957/\$20.00, AMC451958/\$20.00, AMC451959/\$20.00, AMC451960/\$20.00, AMC451961/\$20.00, AMC451962/\$20.00, AMC451963/\$20.00, AMC451964/\$20.00, AMC451965/\$20.00, AMC451966/\$20.00, AMC451967/\$20.00, AMC451968/\$20.00, AMC451969/\$20.00, AMC451970/\$20.00, AMC451971/\$20.00, AMC451972/\$20.00, AMC451973/\$20.00, AMC451974/\$20.00, AMC451975/\$20.00, AMC451976/\$20.00, AMC451977/\$20.00, AMC451978/\$20.00	- n/a -		460.00
2	23.00	LOCATABLE MINERALS / MINING CLAIMS- NEW, UNADJUD, ONE OR MORE AUTH NOS / NEW MINING CLAIMS LOCATION FEE CASES: AMC451956/\$37.00, AMC451957/\$37.00, AMC451958/\$37.00, AMC451959/\$37.00, AMC451960/\$37.00, AMC451961/\$37.00, AMC451962/\$37.00, AMC451963/\$37.00, AMC451964/\$37.00, AMC451965/\$37.00, AMC451966/\$37.00, AMC451967/\$37.00, AMC451968/\$37.00, AMC451969/\$37.00, AMC451970/\$37.00, AMC451971/\$37.00, AMC451972/\$37.00, AMC451973/\$37.00, AMC451974/\$37.00, AMC451975/\$37.00,	- n/a -		851.00

PHOENIX ARIZONA
2018 SEP - 4 P 2:48
RECEIVED
BLM AZ STATE OFFICE

		AMC451976/\$37.00, AMC451977/\$37.00, AMC451978/\$37.00			
3	23.00	LOCATABLE MINERALS / MINING CLAIMS- NEW, UNADJUD, ONE OR MORE AUTH NOS / NEW MINING CLAIMS MAINTENANCE FEE CASES: AMC451956/\$155.00, AMC451957/ \$155.00, AMC451958/\$155.00, AMC451959/\$155.00, AMC451960/\$155.00, AMC451961/\$155.00, AMC451962/\$155.00, AMC451963/\$155.00, AMC451964/\$155.00, AMC451965/\$155.00, AMC451966/\$155.00, AMC451967/\$155.00, AMC451968/\$155.00, AMC451969/\$155.00, AMC451970/\$155.00, AMC451971/\$155.00, AMC451972/\$155.00, AMC451973/\$155.00, AMC451974/\$155.00, AMC451975/\$155.00, AMC451976/\$155.00, AMC451977/\$155.00, AMC451978/\$155.00		- n/a -	3565.00
TOTAL:					\$4,876.00

PAYMENT INFORMATION			
1	AMOUNT:	3816.00	POSTMARKED: N/A
	TYPE:	CHECK	RECEIVED: 08/10/2018
	CHECK NO:	0628713067	
	NAME:	BARR, NICHOLAS 5441 E MINING CAMP ST APACHE JUNCTION AZ 85119-9577 US	
2	AMOUNT:	1060.00	POSTMARKED: N/A
	TYPE:	CHECK	RECEIVED: 08/10/2018
	CHECK NO:	0628718002	
	NAME:	BARR, NICHOLAS 5441 E MINING CAMP ST APACHE JUNCTION AZ 85119-9577 US	

REMARKS

This receipt was generated by the automated BLM Collections and Billing System and is a paper representation of a portion of the official electronic record contained therein.

RECEIVED
 BLM
 AZ STATE OFFICE
 PHOENIX, ARIZONA
 SEP - 11 P 2:48

Extremely Urgent

This envelope is for use with the following services: **UPS Next Day Air®**
UPS Worldwide Express™
UPS 2nd Day Air®

Visit **theupsstore.com** or call **1-800-PICK-UPS®** (1-800-742-5877) to find a location near you.

Domestic Shipments

- To qualify for the Letter rate, UPS Express Envelopes may only contain correspondence, urgent documents, and/or electronic media, and must weigh 8 oz. or less. UPS Express Envelopes containing items other than those listed or weighing more than 8 oz. will be billed by weight.

International Shipments

- The UPS Express Envelope may be used only for documents of no commercial value. Certain countries consider electronic media as documents. Visit ups.com/importexport to verify if your shipment is classified as a document.
- To qualify for the Letter rate, the UPS Express Envelope must weigh 8 oz. or less. UPS Express Envelopes weighing more than 8 oz. will be billed by weight.

Note: Express Envelopes are not recommended for shipments of electronic media containing sensitive personal information or breakable items. Do not send cash or cash equivalent.

JOEL ADAMS
(646) 387-6859
THE UPS STORE #6514
163 AMSTERDAM AVE
NEW YORK NY 10023-5001

1.0 LBS LTR 1 0
SHP WT: 1 LBS
DATE: 01 SEP 2018


SHIP (602) 417-9200
TO: BLM MANEGMENT
STE 800
1 N CENTRAL AVE

PHOENIX AZ 85004-4427



AZ 850 9-10

UPS NEXT DAY AIR **1**
TRACKING #: 1Z 0V0 937 24 5457 1686



BILLING: P/P
SIGNATURE REQUIRED

REF #1: NJ

ISH 13.00N ZP 450 03.5U 07/2018

SEE NOTICE ON REVERSE regarding UPS terms, and notice of limitation of liability. Where allowed by law, shippers authorize UPS to act as forwarding agent for export control and customs purposes. If exported from the US, shippers certify that the commodities, technology or software were exported from the US in accordance with the Export Administration Regulations. Diversion contrary to law is prohibited.

Apply shipping documents on this side.

Do not use this envelope for:

- UPS Ground
- UPS Standard
- UPS 3 Day Select®
- UPS Worldwide Expedited®

Visit **theupsstore.com** to learn more about our Print & Business Services.

RECEIVED
BLM AZ STATE OFFICE
2018 SEP -4 P 2:45
PHOENIX, ARIZONA

100% Recycled fiber
80% Post-Consumer

Serving you for more than 100 years
United Parcel Service.



International Shipping Notice — Carriage hereunder may be subject to the rules relating to liability and other terms and/or conditions established by the Convention for the Unification of Certain Rules Relating to International Carriage by Air (the "Warsaw Convention") and/or the Convention on the Contract for the International Carriage of Goods by Road (the "CMR Convention"). These commodities, technology or software were exported from the U.S. in accordance with the Export Administration Regulations. Diversion contrary to U.S. law prohibited.

01880250709 07/15 United Parcel Service

United States Department of the Interior
Bureau of Land Management
 DIV OF LANDS, MINRLS & ENERGY
 ONE N CENTRAL AVE
 PHOENIX, AZ 85004 -4427
 Phone: 602-417-9200

Receipt

No: 4256628

Transaction #: 4372178	
Date of Transaction: 09/05/2018	
CUSTOMER:	
PERSHING RESOURCES COMPANY INC 200 S VIRGINIA ST 8TH FL RENO,NV 89501-2405 US	

LINE #	QTY	DESCRIPTION	REMARKS	UNIT PRICE	TOTAL
1	1.00	LOCATABLE MINERALS / MINING CLAIMS- NOT NEW-UNADJUD, ONE AUTH NO. ONLY / MINING CLAIM MONEY RECEIVED CASES: AMC451961/\$3565.00	MAINT 2019/23	- n/a -	3565.00
TOTAL:					\$3,565.00

PAYMENT INFORMATION					
1	AMOUNT:	775.00	POSTMARKED:	N/A	
	TYPE:	CHECK	RECEIVED:	09/04/2018	
	CHECK NO:	9438618750			
	NAME:	PERSHING RESOURCES COMPANY INC 200 S VIRGINIA ST 8TH FL RENO NV 89501-2405 US			
2	AMOUNT:	2790.00	POSTMARKED:	N/A	
	TYPE:	CHECK	RECEIVED:	09/04/2018	
	CHECK NO:	9438618751			
	NAME:	PERSHING RESOURCES COMPANY INC 200 S VIRGINIA ST 8TH FL RENO NV 89501-2405 US			

REMARKS

This receipt was generated by the automated BLM Collections and Billing System and is a paper representation of a portion of the official electronic record contained therein.

NOTICE!!

These documents have been scanned!

Do not place un-scanned documents beneath this notice!

Do not remove this notice from this file!

GPO Jacket No. 560-102
Print Order 61540
Rise Business Services, LLC
Job=AZ15 4/26/2019



Box Number= AZ15001



Claim Begin-End: AMC451956-AMC451978

5 Miscellaneous



AZ15001-36 AMC450400-AMC453366

August 7, 2018

US Department of the Interior
Bureau of Land Management
1 North Central Avenue
Suite 800
Phoenix, AZ 85004

RECEIVED
BLM AZ STATE OFFICE
2018 AUG 10 P 2:35
PHOENIX, ARIZONA

Dear Sir/Madam

Please see enclosed the documentation, including maps, of **eighteen, (18), Mohave** lode mining claims located on **May 12th of 2018** and filed and recorded by Mohave County on May 22, 2018 for **Pershing Resources Company**. All of the **eighteen, (18), Mohave** lode mining claims were located, dated and, posted by Nick Barr, acting as agent for **Pershing Resources Company**.


Also enclosed is a return envelope and a cashier's check to the US Department of the Interior for **\$3816.00** to cover the filing and initial maintenance fees for the **eighteen, (18),** lode mining claims at \$212.00 per claim filed/recorded.

The **eighteen, (18), Mohave** Lode Mining Claims for BLM recordation are;

- Mohave # 97
- Mohave # 98
- Mohave # 99
- Mohave # 100
- Mohave # 101
- Mohave # 102
- Mohave # 103
- Mohave # 104
- Mohave # 105
- Mohave # 106
- Mohave # 107
- Mohave # 108
- Mohave # 109
- Mohave # 110
- Mohave # 111
- Mohave # 112
- Mohave # 113
- Mohave # 114

Please contact me directly if there is any information that is missing or that requires further explanation.
Thank you for your attention to this matter.

Kind regards,


Joel Adams
Chief Operating Officer
Director and Corporate Secretary
Pershing Resources Company
200 South Virginia Street 8th Floor
Reno, Nevada 89501
jadams@pershingpm.com
646 387 6859 (cell)

August 6, 2018

US Department of the Interior
Bureau of Land Management
1 North Central Avenue
Suite 800
Phoenix, AZ 85004

RECEIVED
BLM AZ STATE OFFICE
2018 AUG 10 P 2:31
PHOENIX, ARIZONA

Dear Sir/Madam

Please see enclosed the documentation, including maps, of **five, (5), lode mining claims** located on **May 12th of 2018** and filed and recorded by **Mohave County** on **May 22, 2018** for **Pershing Resources Company**. All **five, (5), EN lode mining claims** were located, dated and, posted by Nick Barr, acting as agent for **Pershing Resources Company**.

Also enclosed is a return envelope and a cashier's check to the US Department of the Interior for **\$1,060.00** to cover the filing and initial maintenance fees for the **five, (5), lode mining claims** at \$212.00 per claim filed/recorded.

The five, (5), EN Lode Mining Claims for BLM recordation are;

EN# 18

EN# 23


EN# 9

EN# 10

EN# 11

Please contact me directly if there is any information that is missing or that requires further explanation.
Thank you for your attention to this matter.

Kind regards,



Joel Adams
Chief Operating Officer
Director and Corporate Secretary
Pershing Resources Company
200 South Virginia Street 8th Floor
Reno, Nevada 89501
jadams@pershingpm.com
646 387 6859 (cell)

NOTICE!!

These documents have been scanned!

Do not place un-scanned documents beneath this notice!

Do not remove this notice from this file!

GPO Jacket No. 560-102
Print Order 61540
Rise Business Services, LLC
Job=AZ15 4/26/2019



Box Number= AZ15001



Claim Begin-End: AMC451956-AMC451978

6 Location Notices-Amendments and Supporting Documents



AZ15001-36 AMC450400-AMC453366

MINING CLAIM STATUS REPORT

Data Entered: 8/14/18 Ram

MTP Checked By: 8/14/18 Ram
GEO Checked By: 8/14/18 Ram

LEAD SERIAL NUMBER: AMC 451956 thru AMC 451978

NUMBER OF CLAIMS & TYPE:

23 LODE
PLACER
ASSOCIATION PLACER
MILL SITE
TUNNEL SITE

CHARGES:

Processing Fee @ \$20 = \$ 460
Location Fee @ \$37 = \$ 851
Maintenance Fee @ \$155 = \$ 3565
Add'l Maint Fee for Assoc Placer = \$
SUBTOTAL \$
Other Fees \$
Other Fees \$
TOTAL \$ 4876

TOTAL ACREAGE: Per Claim
(Placer Only)

NUMBER OF LOCATORS:

DOCUMENTS RECEIVED VIA: Over-the-Counter [] Mail [X] TIMELY FILED: Yes [X] No []

LEGAL DESCRIPTION: T 20N R 15W SEC 1, 2, 13, 24
T 21N R 15W SEC 36
T R SEC
T R SEC
T R SEC

BLM [] FOREST SERVICE [] SUBJ TO PL 359: Yes [] No []
WILDERNESS AREA []

SPLIT ESTATE: N/A [] SX [] PX [] OTHER []
SRHA [] Was proper Notice filed if located on SHRA Land? Yes [] No []

RECONVEYED MINERALS ON BLM LAND REQUIRE OPENING ORDER FROM 1944 TO 1993:
Open to Entry On N/A []

COMMENTS/STATUS: VOID [] PARTIALLY VOID [] PVT MINERALS [] WITHDRAWN LANDS []
OTHER []

ANC 451956

[] Claimant acknowledges that portions of the following claim(s) site(s) may be void or voidable.

Printed Name of Claimant Signature of Claimant

*****FINAL ADJUDICATION*****
DATE 2/12/2019 INITIALS JM

FEE# 2018025713

OFFICIAL RECORDS OF MOHAVE COUNTY KRISTI BLAIR, COUNTY RECORDER



05/22/2018 09:22 AM Fee: \$10.00

PAGE: 1 of 2

After recording return to: Pershing Resources 200 S. Virginia St. 8th Floor Reno, Nevada 89501

LOCATION NOTICE FOR LODE MINING CLAIM

Amendment BLM Serial #

NOTICE IS HEREBY GIVEN that the

EN# 18 lode mining claim has been located

by Nicholas BARR (agent) whose current mailing address is 5441 E. Mining Camp St.

Apache Junction, AZ 85119

The general course of this claim is N-S and it is situated in Mohave County, Arizona. This claim is 1500 feet in length and 600 feet in width.

20 Total Claim Acreage. This claim runs from the location monument on which this location notice is posted on the centerline of the claim approximately 20 feet in a N direction to the N end line and 1480 feet in a S direction to the S end line. This claim is marked by six monuments, one at each corner and one at the center of each end line of the claim.

The location monument on which this notice is posted is situated within Section 2, Township 20 N, Range 15 W, Gila Salt River Base and Meridian, Arizona and this claim encompasses portions of the following quarter section(s), section(s), Township(s) and Range(s)

NE 1/4 Section 2 T. 20N. R. 15W.

Gila Salt River Base and Meridian, Arizona.

The locality of this claim with reference to some natural object or permanent monument and additional information (if any) concerning its locality are as follows: The NE CORNER of claim is located

6300 ft. WEST and 700 ft. South of survey monument located at NE Corner Section 1, T. 20N. R. 15W. GSRB & M. The above information is shown on the attached map.

DATED AND POSTED on the ground this 12 day of MAY, 2018.

LOCATOR(s) AGENT

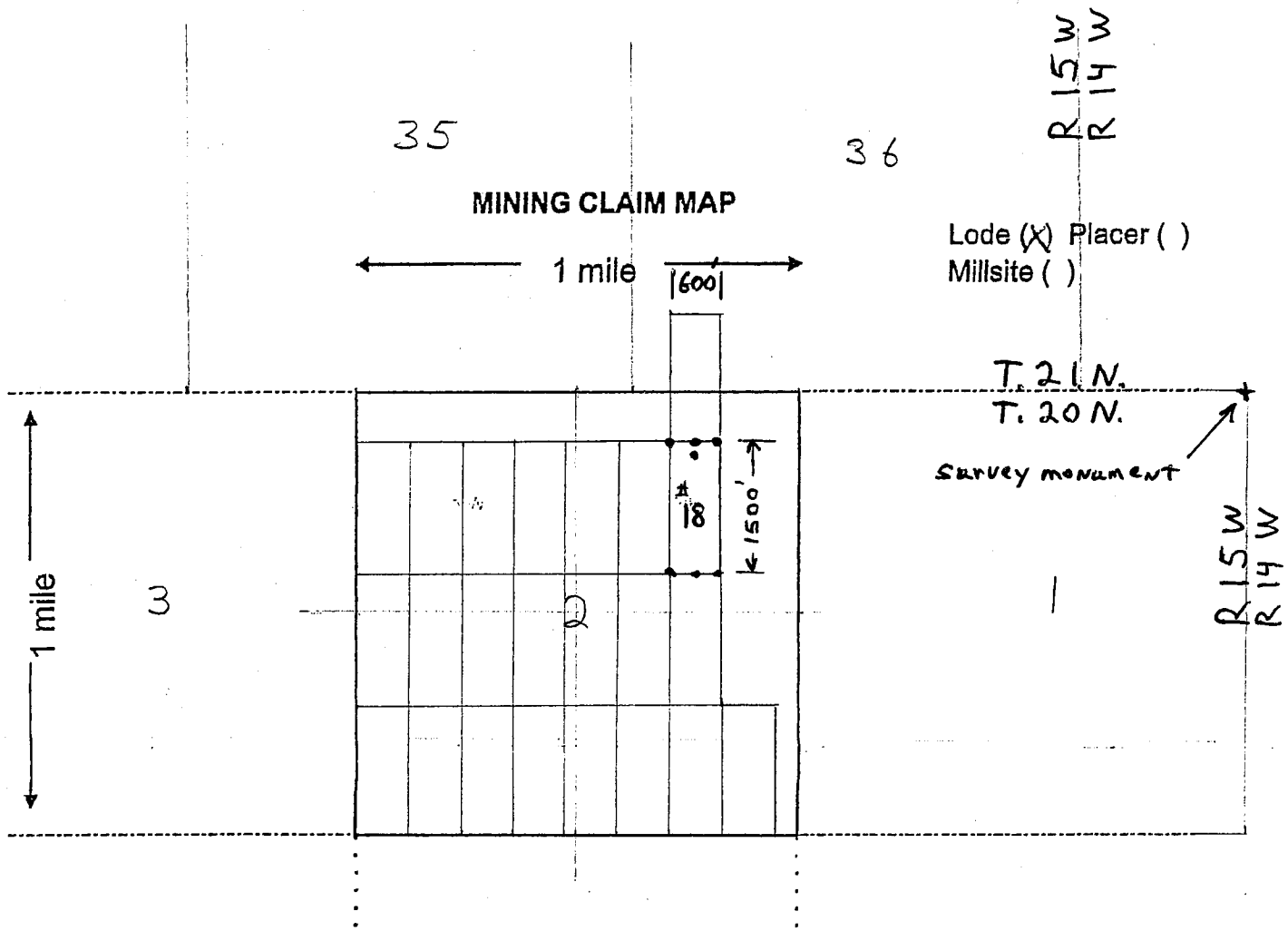
Print Name(s) Nicholas Barr

Signature(s) Nicholas Barr

(Agent for Pershing Resources) Form MCF100

RECEIVED BLM AZ STATE OFFICE 2018 AUG 10 P 2:31 PHOENIX, ARIZONA BLM Date Stamp

AHC451956



Scale: 1" = 2000 feet

1. The above map depicts the EN # 18 mining claim, which is located in Section (s) 2, Township 20 N, Range 15 W, Gila and Salt River Base and Meridian, Mohave County, Arizona. Total claim acreage is 20 acres
2. The type of corner and location monuments used are as follows: 2" x 2" x 4 ft wood posts
3. The bearings and distances in degrees and feet between claim corners and to a public land survey monument are as depicted on the map.
4. If the claim is a placer or millsite claim with exterior limits conforming to legal subdivisions of the public survey, provide a legal description of the claim _____

Form MCF100a
Revised July 2014

FEE# 2018025714

OFFICIAL RECORDS
OF MOHAVE COUNTY
KRISTI BLAIR,
COUNTY RECORDER



05/22/2018 09:22 AM Fee: \$10.00

PAGE: 1 of 2

After recording return to:
Pershing Resources
200 S. Virginia St. 8th Floor
Reno, Nevada 89501

LOCATION NOTICE FOR LODE MINING CLAIM

Amendment BLM Serial # _____

NOTICE IS HEREBY GIVEN that the
EN # 23 lode mining claim has been located
by Nicholas BARR (agent) whose current mailing
address is 5441 E. Mining Camp St.
Apache Junction, AZ 85119

The general course of this claim is N-S and it is situated in Mohave
County, Arizona. This claim is 1500 feet in length and 600 feet in width.

20 Total Claim Acreage. This claim runs from the location monument on which this location notice
is posted on the centerline of the claim approximately 20 feet in a S direction to the S
end line and 1480 feet in a N direction to the N end line. This claim is marked by six
monuments, one at each corner and one at the center of each end line of the claim.

The location monument on which this notice is posted is situated within Section 2, Township 20
N, Range 15 W, Gila Salt River Base and Meridian, Arizona and this claim encompasses portions
of the following quarter section(s), section(s), Township(s) and Range(s) SW 1/4 Section 36 T21N, R15W
& NE 1/4 Section 2 T. 20N, R. 15W.
Gila Salt River Base and Meridian, Arizona.

The locality of this claim with reference to some natural object or permanent monument and additional information
(if any) concerning its locality are as follows: The NE CORNER of claim is located
6300 ft. WEST and 800 ft. North of survey monument located at
NE Corner Section 1, T. 20N, R. 15W. GSRB & M
The above information is shown on the attached map.

DATED AND POSTED on the ground this 12 day of MAY, 2018.

LOCATOR(s) AGENT

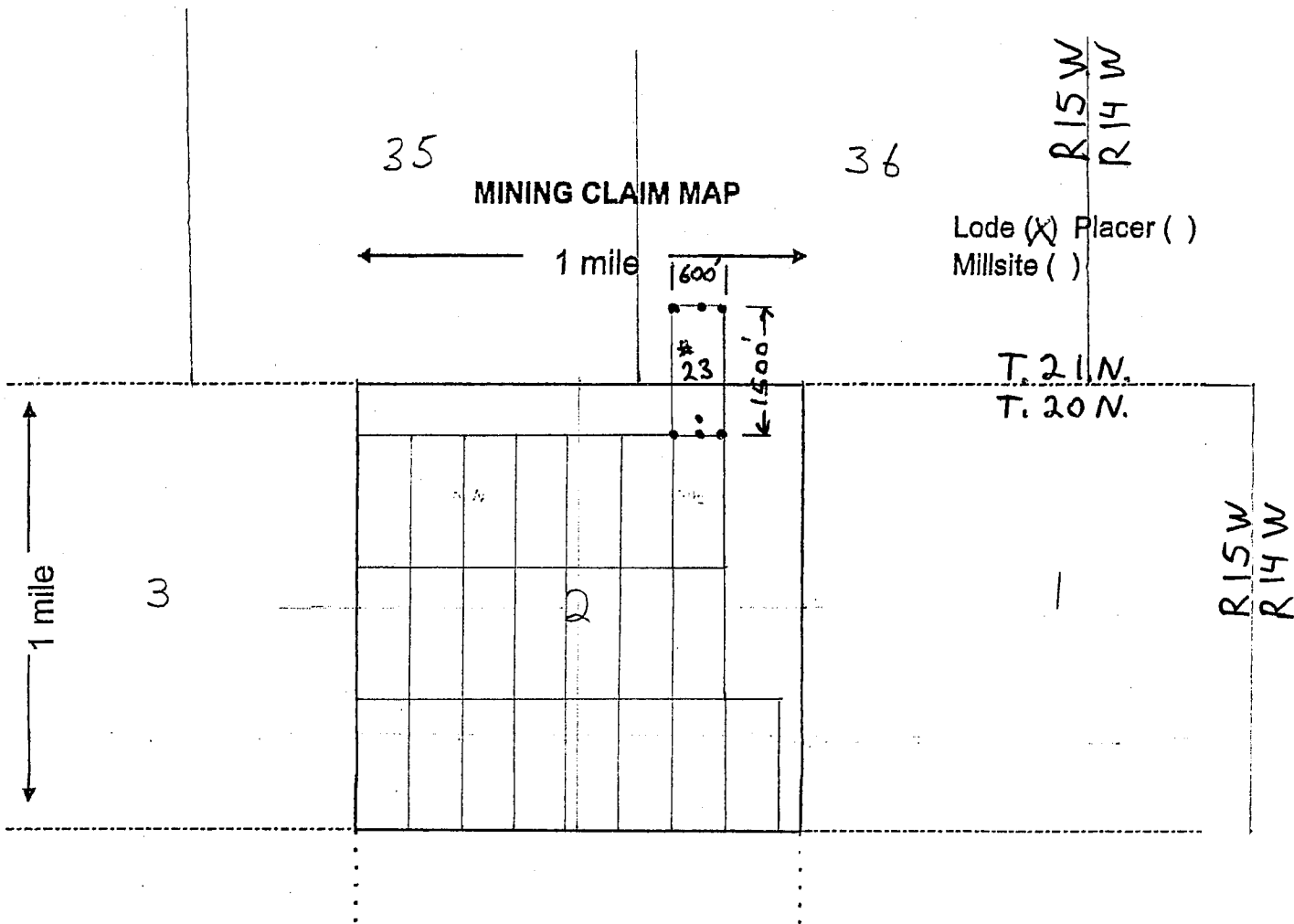
Print Name(s) Nicholas Barr

Signature(s) Nicholas Barr

(Agent for Pershing Resources) Form MCF100

RECEIVED
BLM AZ STATE OFFICE
2018 AUG 10 P 2 31
PHOENIX, ARIZONA
BLM
Date
Stamp

AHC451957



Scale: 1" = 2000 feet



1. The above map depicts the EN # 23 mining claim, which is located in Section (s) 35, Township 20 N, Range 15 W, Gila and Salt River Base and Meridian, Mohave County, Arizona. Total claim acreage is 20 acres

2. The type of corner and location monuments used are as follows: 2" x 2" x 4 ft wood posts

3. The bearings and distances in degrees and feet between claim corners and to a public land survey monument are as depicted on the map.

4. If the claim is a placer or millsite claim with exterior limits conforming to legal subdivisions of the public survey, provide a legal description of the claim _____

Form MCF100a
Revised July 2014

FEE# 2018025710

OFFICIAL RECORDS OF MOHAVE COUNTY KRISTI BLAIR, COUNTY RECORDER



05/22/2018 09:22 AM Fee: \$10.00

PAGE: 1 of 2

After recording return to: Pershing Resources 200 S. Virginia St. 8th Floor Reno, Nevada 89501

LOCATION NOTICE FOR LODE MINING CLAIM

Amendment BLM Serial #

NOTICE IS HEREBY GIVEN that the EN# 9 lode mining claim has been located

by Nicholas BARR (agent) whose current mailing address is 5441 E. Mining Camp St. Apache Junction, AZ 85119

The general course of this claim is N-S and it is situated in Mohave County, Arizona. This claim is 1500 feet in length and 600 feet in width.

20 Total Claim Acreage. This claim runs from the location monument on which this location notice is posted on the centerline of the claim approximately 20 feet in a S direction to the S end line and 1480 feet in a N direction to the N end line. This claim is marked by six monuments, one at each corner and one at the center of each end line of the claim.

The location monument on which this notice is posted is situated within Section 1, Township 20 N, Range 15 W, Gila Salt River Base and Meridian, Arizona and this claim encompasses portions of the following quarter section(s), section(s), Township(s) and Range(s) SW 1/4 Section 1 T. 20 N, R. 15 W

Gila Salt River Base and Meridian, Arizona.

The locality of this claim with reference to some natural object or permanent monument and additional information (if any) concerning its locality are as follows: The NE CORNER of claim is located 3850 ft. WEST and 3650 ft. South of survey monument located at NE Corner Section 1, T. 20 N, R. 15 W, GSRB&M. The above information is shown on the attached map.

DATED AND POSTED on the ground this 12 day of May, 2018.

LOCATOR(s) AGENT

Print Name(s) Nicholas Barr

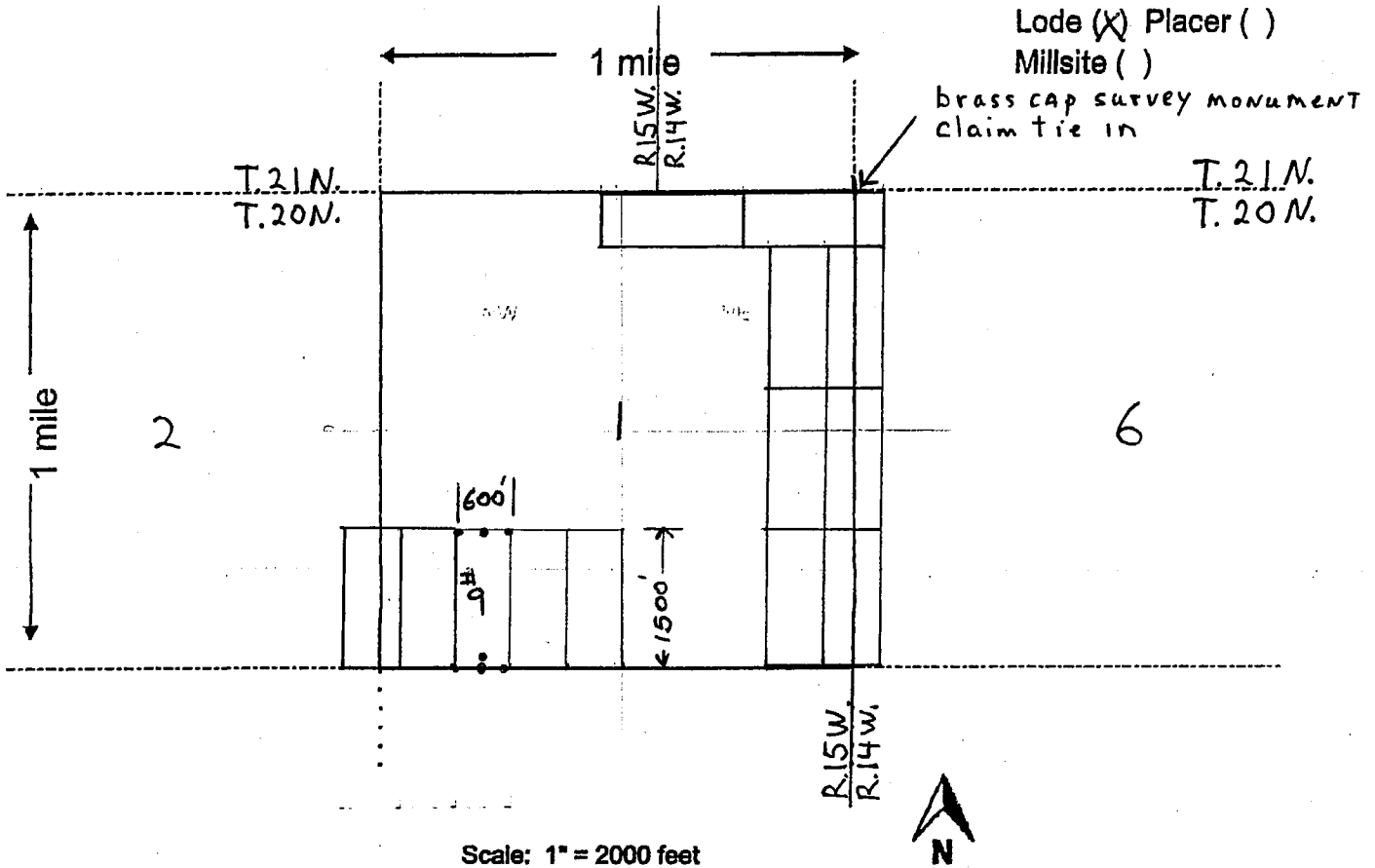
Signature(s) Nicholas Barr

(Agent for Pershing Resources) Form MCF100

RECEIVED BLM AZ STATE OFFICE PHOENIX, ARIZONA 2018 AUG 10 P 2:31 BLM Date Stamp

ANCI451958

MINING CLAIM MAP



Scale: 1" = 2000 feet

1. The above map depicts the EN # 9 mining claim, which is located in Section (s) 1, Township 20 N, Range 15 W, Gila and Salt River Base and Meridian, Mohave County, Arizona. Total claim acreage is 20 acres

2. The type of corner and location monuments used are as follows: 2" x 2" x 4 ft wood posts

3. The bearings and distances in degrees and feet between claim corners and to a public land survey monument are as depicted on the map.

4. If the claim is a placer or millsite claim with exterior limits conforming to legal subdivisions of the public survey, provide a legal description of the claim _____

Form MCF100a
Revised July 2014



FEE# 2018025711

OFFICIAL RECORDS OF MOHAVE COUNTY KRISTI BLAIR, COUNTY RECORDER



05/22/2018 09:22 AM Fee: \$10.00

PAGE: 1 of 2

After recording return to: Pershing Resources 200 S. Virginia St. 8th Floor Reno, Nevada 89501

LOCATION NOTICE FOR LODE MINING CLAIM

Amendment BLM Serial #

NOTICE IS HEREBY GIVEN that the EN # 10 lode mining claim has been located

by Nicholas BARR (agent) whose current mailing address is 5441 E. Mining Camp St.

Apache Junction, AZ 85119

The general course of this claim is N-S and it is situated in Mohave

County, Arizona. This claim is 1500 feet in length and 600 feet in width.

20 Total Claim Acreage. This claim runs from the location monument on which this location notice is posted on the centerline of the claim approximately 20 feet in a S direction to the S end line and 1480 feet in a N direction to the N end line. This claim is marked by six monuments, one at each corner and one at the center of each end line of the claim.

The location monument on which this notice is posted is situated within Section 1, Township 20 N, Range 15 W, Gila Salt River Base and Meridian, Arizona and this claim encompasses portions of the following quarter section(s), section(s), Township(s) and Range(s)

SW 1/4 Section 1 T 20N R 15W

Gila Salt River Base and Meridian, Arizona.

The locality of this claim with reference to some natural object or permanent monument and additional information (if any) concerning its locality are as follows: The NE CORNER of claim is located 3250 ft WEST and 3650 ft SOUTH of survey monument located at NE Corner Section 1, T 20N, R. 15W, GSRB & M. The above information is shown on the attached map.

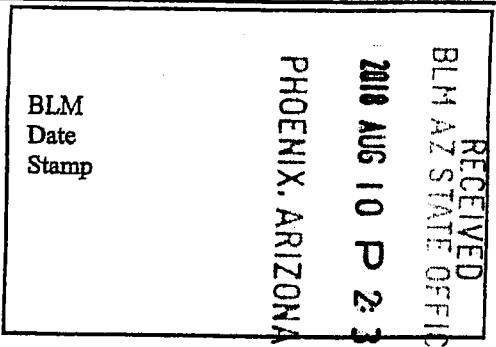
DATED AND POSTED on the ground this 12 day of MAY, 2018.

LOCATOR(s) AGENT

Print Name(s) Nicholas Barr

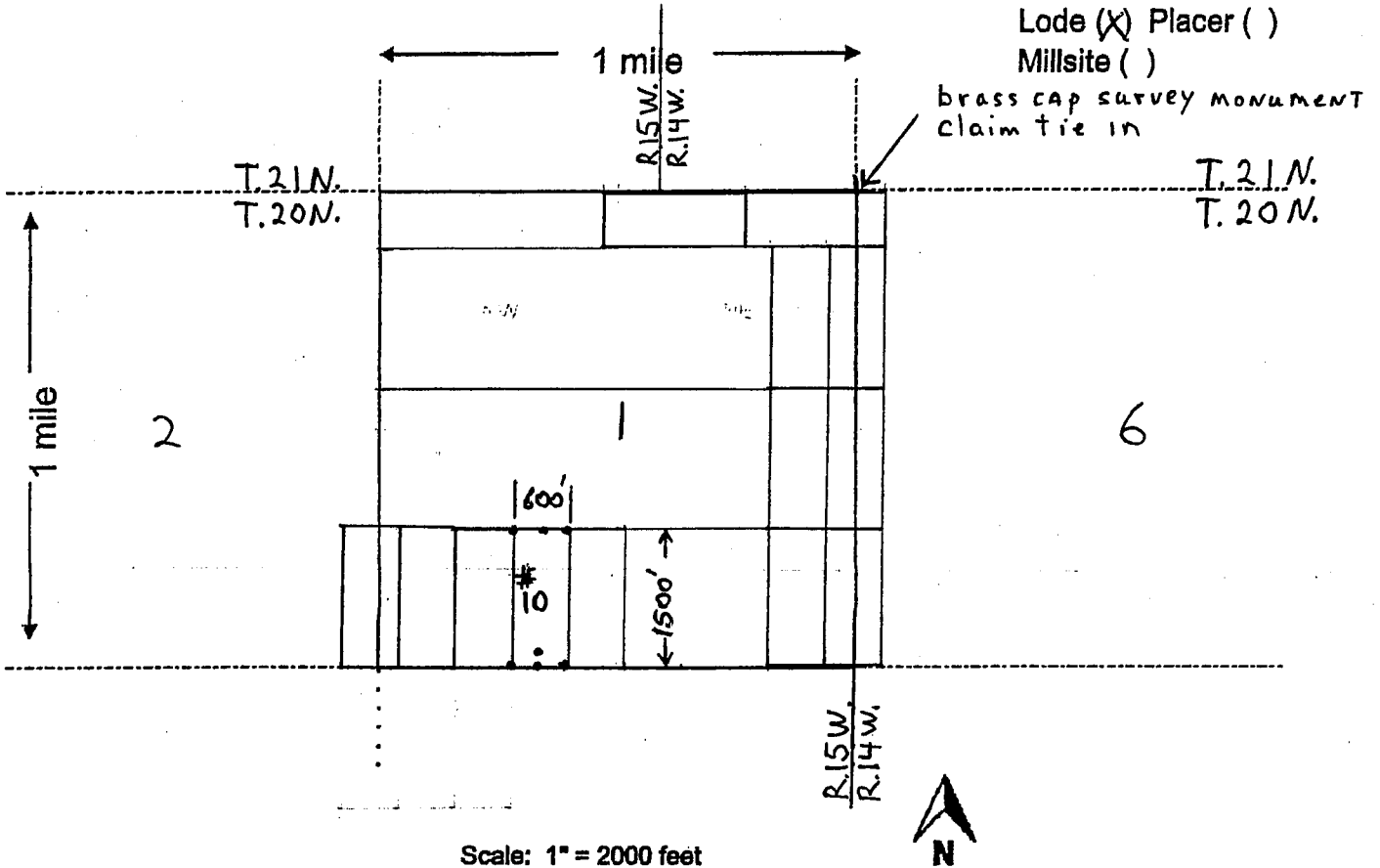
Signature(s) Nicholas Barr

(Agent for Pershing Resources) Form MCF100



ANCH51959

MINING CLAIM MAP



Scale: 1" = 2000 feet

1. The above map depicts the EN # 10 mining claim, which is located in Section (s) 1, Township 20 N, Range 15 W, Gila and Salt River Base and Meridian, Mohave County, Arizona. Total claim acreage is 20 acres

2. The type of corner and location monuments used are as follows: 2" x 2" x 4 ft wood posts

3. The bearings and distances in degrees and feet between claim corners and to a public land survey monument are as depicted on the map.

4. If the claim is a placer or millsite claim with exterior limits conforming to legal subdivisions of the public survey, provide a legal description of the claim _____

Form MCF100a
Revised July 2014

2

FEE# 2018025712

OFFICIAL RECORDS OF MOHAVE COUNTY KRISTI BLAIR, COUNTY RECORDER



05/22/2018 09:22 AM Fee: \$10.00

PAGE: 1 of 2

After recording return to: Pershing Resources 200 S. Virginia St. 8th Floor Reno, Nevada 89501

LOCATION NOTICE FOR LODE MINING CLAIM

Amendment BLM Serial #

NOTICE IS HEREBY GIVEN that the EN # 11 lode mining claim has been located

by Nicholas BARR (agent) whose current mailing address is 5441 E. Mining Camp St. Apache Junction, AZ 85119

RECEIVED BLM AZ STATE OFFICE 2018 AUG 10 P 2:31 PHOENIX, ARIZONA BLM Date Stamp

The general course of this claim is N-S and it is situated in Mohave County, Arizona. This claim is 1500 feet in length and 600 feet in width.

20 Total Claim Acreage. This claim runs from the location monument on which this location notice is posted on the centerline of the claim approximately 20 feet in a S direction to the S end line and 1480 feet in a N direction to the N end line. This claim is marked by six monuments, one at each corner and one at the center of each end line of the claim.

The location monument on which this notice is posted is situated within Section 1, Township 20 N, Range 15 W, Gila Salt River Base and Meridian, Arizona and this claim encompasses portions of the following quarter section(s), section(s), Township(s) and Range(s) SW 1/4 Section 1 T20N R15W

Gila Salt River Base and Meridian, Arizona.

The locality of this claim with reference to some natural object or permanent monument and additional information (if any) concerning its locality are as follows: The NE CORNER of claim is located 2650 ft. WEST and 3650 ft. SOUTH of survey monument located at NE Corner Section 1, T20N, R. 15W. GSRB & M. The above information is shown on the attached map.

DATED AND POSTED on the ground this 12 day of MAY, 2018.

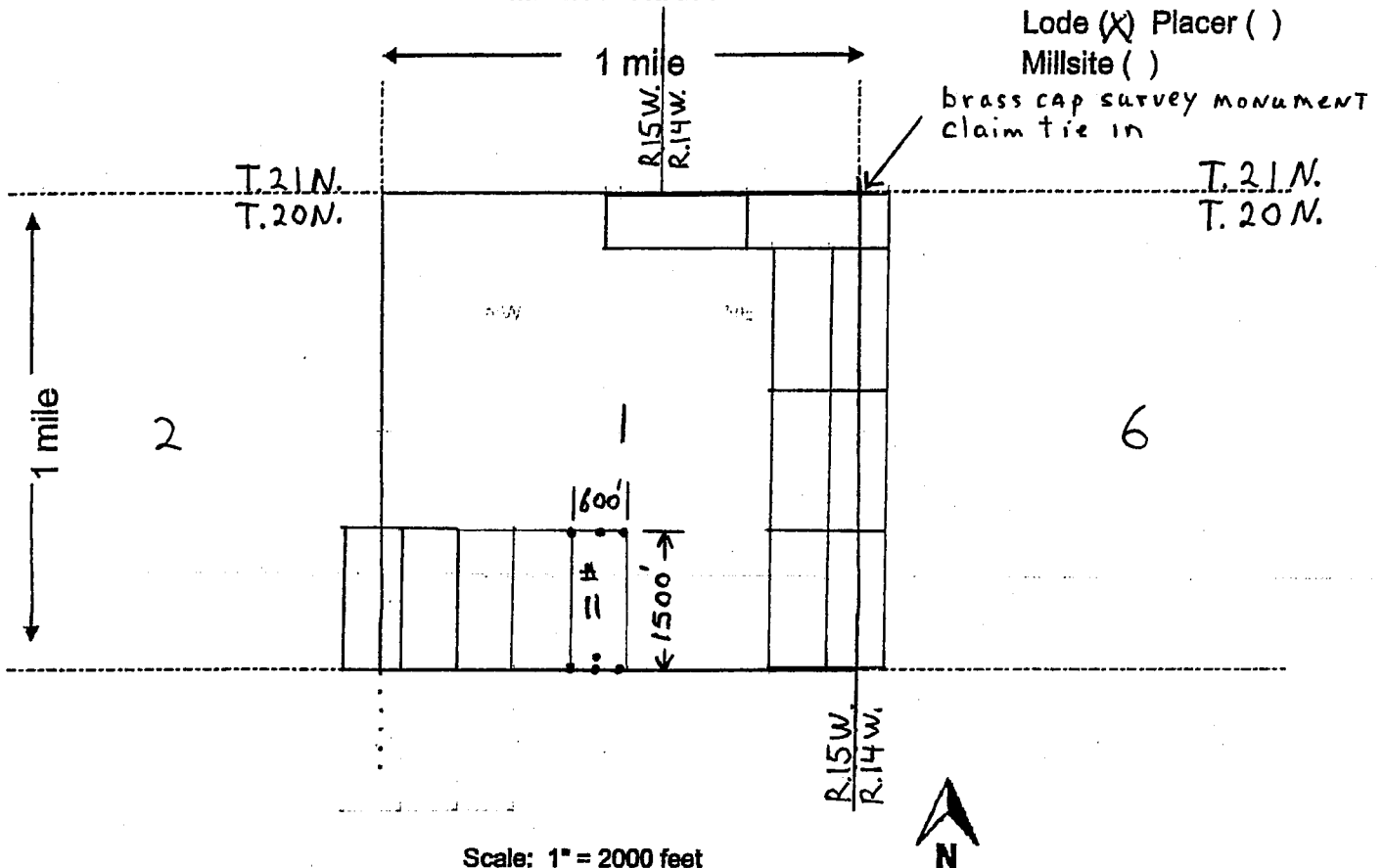
LOCATOR(s) AGENT

Print Name(s) Nicholas Barr

Signature(s) Nicholas Barr (Agent for Pershing Resources) Form MCF100

AMC451960

MINING CLAIM MAP



1. The above map depicts the EN* 11 mining claim, which is located in Section (s) 1, Township 20 N, Range 15 W, Gila and Salt River Base and Meridian, Mohave County, Arizona. Total claim acreage is 20 acres

2. The type of corner and location monuments used are as follows: 2" x 2" x 4 ft wood posts

3. The bearings and distances in degrees and feet between claim corners and to a public land survey monument are as depicted on the map.

4. If the claim is a placer or millsite claim with exterior limits conforming to legal subdivisions of the public survey, provide a legal description of the claim _____

2

After recording return to:
Pershing Resources
200 S. Virginia St. 8th Floor
Reno, Nevada 89501

FEE# 2018025715

OFFICIAL RECORDS
OF MOHAVE COUNTY
KRISTI BLAIR,
COUNTY RECORDER



05/22/2018 09:22 AM Fee: \$10.00

PAGE: 1 of 2

LOCATION NOTICE for LODE MINING CLAIM

Notice Is Hereby Given that the Mohave # 97
lode mining claim has been located by Nick Barr
whose current mailing address is;
Apache Junction, Arizona 5441 E. Mining Camp St.
85119

BLM
date
stamp

2018 AUG 10 P 2
PHOENIX, ARIZONA

RECEIVED
BLM AZ STATE OFFICE

The general course of this claim is EAST-WEST, and is situated in Mohave County, AZ. This claim is 1500 feet in length and 600 feet in width. This claim runs from the location monument, on which this location notice is posted, approximately 1480 feet in a WEST direction to the west end line and 20 feet in an EAST direction to the East end line. This claim is marked by six monuments, one at each corner and one at the center of each end line of the claim.

The location monument on which this notice is posted is situated within Section 13 Township 20 North, Range 15 West, Gila Salt River Base and Meridian, Arizona and this claim encompasses portions of the following quarter sections (s), Township (s), and Range (s) NW 4 Section 13
Township 20 North, Range 15 West, Gila Salt River Base and Meridian, AZ.

The locality of this claim, with reference to some natural object or permanent monument and additional information (if any) concerning its locality are as follows:

The Southeast corner of claim is located 3700 feet WEST and 4650 feet NORTH of a brass cap permanent survey monument located at the southeast corner of Section 13, Township 20 North, Range 15 West, GSRB&M

DATED and POSTED on the ground this 12 day of MAY 2018

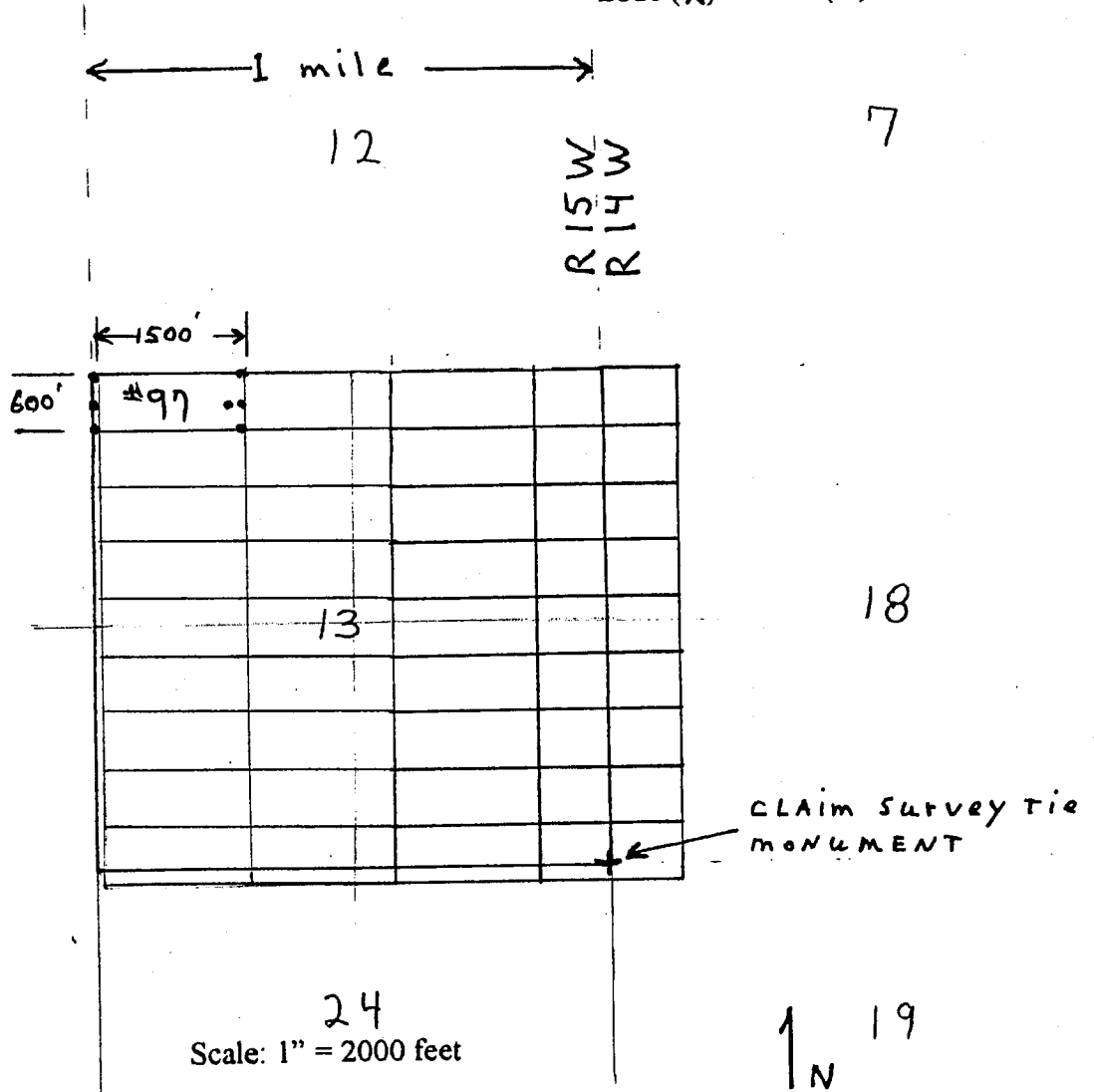
LOCATOR Nick Barr

Nick Barr
Agent for: Pershing Resources
200 S. Virginia St. 8th Floor
Reno, Nevada 89501

AHC451961

MINING CLAIM MAP

Lode (X) Placer ()



Scale: 1" = 2000 feet

1. The above map depicts the Mohave # 97 mining claim, which is located in Section (s) 13, Township 20 North, Range (s), 15, West, Gila and Salt River Base and Meridian, Mohave County, Arizona.
2. The type of corner and location monuments used are as follows:
2" x 2" x 4 ft wooden posts.
3. The bearings and distances in degrees and feet between claim corners are as depicted on the map.

After recording return to:
Pershing Resources
200 S. Virginia St. 8th Floor
Reno, Nevada 89501

FEE# 2018025716

OFFICIAL RECORDS
OF MOHAVE COUNTY
KRISTI BLAIR,
COUNTY RECORDER



05/22/2018 09:22 AM Fee: \$10.00

PAGE: 1 of 2

LOCATION NOTICE for LODE MINING CLAIM

Notice Is Hereby Given that the Mohave # 98
lode mining claim has been located by Nick Barr
whose current mailing address is;
Apache Junction, Arizona 5441 E. Mining Camp St.
85119

RECEIVED
BLM AZ STATE OFFICE
2018 AUG 10 P 2
PHOENIX, ARIZONA

The general course of this claim is EAST-WEST, and is situated in Mohave County, AZ. This claim is 1500 feet in length and 600 feet in width. This claim runs from the location monument, on which this location notice is posted, approximately 20 feet in a WEST direction to the west end line and 1480 feet in an EAST direction to the East end line. This claim is marked by six monuments, one at each corner and one at the center of each end line of the claim.

The location monument on which this notice is posted is situated within Section 13 Township 20 North, Range 15 West, Gila Salt River Base and Meridian, Arizona and this claim encompasses portions of the following quarter sections (s), Township (s), and Range (s) NW & NE 1/4 Section 13 Township 20 North, Range 15 West, Gila Salt River Base and Meridian, AZ.

The locality of this claim, with reference to some natural object or permanent monument and additional information (if any) concerning its locality are as follows:

The Southeast corner of claim is located 2200 feet WEST and 4650 feet NORTH of a brass cap permanent survey monument located at the southeast corner of Section 13, Township 20 North, Range 15 West, GSRB&M

DATED and POSTED on the ground this 12 day of May 2018

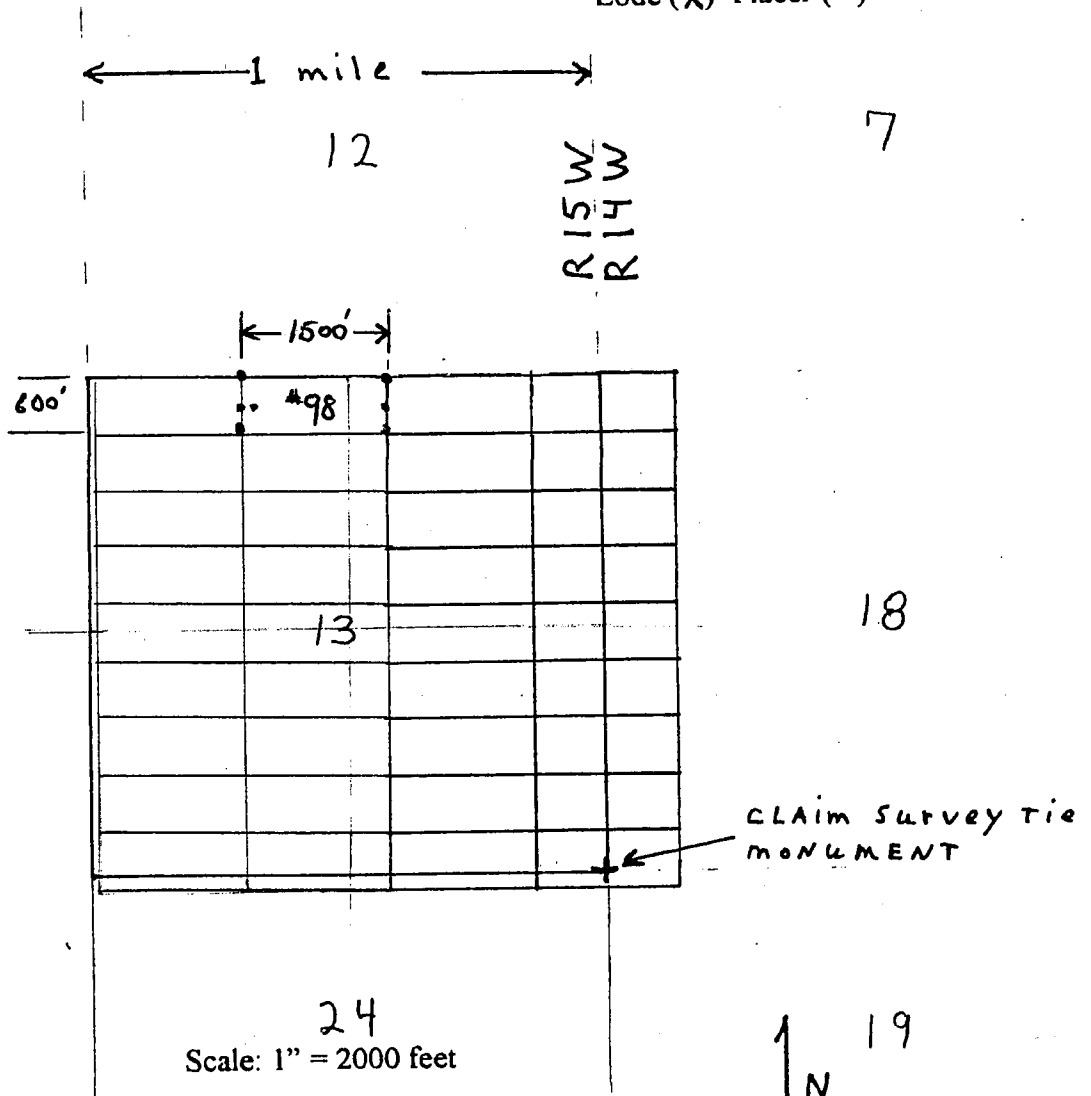
LOCATOR Nick Barr

Nick Barr
Agent for: Pershing Resources
200 S. Virginia St. 8th Floor
Reno, Nevada 89501

AMC451962

MINING CLAIM MAP

Lode (X) Placer ()



1. The above map depicts the Mohave # 98 mining claim, which is located in Section (s) 13, Township 20 North, Range (s), 15 West, Gila and Salt River Base and Meridian, Mohave County, Arizona.
2. The type of corner and location monuments used are as follows:
2" x 2" x 4 ft wooden posts.
3. The bearings and distances in degrees and feet between claim corners are as depicted on the map.

2

After recording return to:
Pershing Resources
200 S. Virginia St. 8th Floor
Reno, Nevada 89501

FEE# 2018025717

OFFICIAL RECORDS
OF MOHAVE COUNTY
KRISTI BLAIR,
COUNTY RECORDER



05/22/2018 09:22 AM Fee: \$10.00

PAGE: 1 of 2

LOCATION NOTICE for LODE MINING CLAIM

Notice Is Hereby Given that the Mohave # 99
lode mining claim has been located by Nick Barr
whose current mailing address is;
Apache Junction, Arizona 5441 E. Mining Camp St.
85119

BLM
date
stamp

2018 AUG 10 P 2:33
PHOENIX, ARIZONA

RECEIVED
BLM AZ STATE OFFICE

The general course of this claim is EAST-WEST, and is situated in Mohave County, AZ. This claim is 1500 feet in length and 600 feet in width. This claim runs from the location monument, on which this location notice is posted, approximately 1480 feet in a WEST direction to the west end line and 20 feet in an EAST direction to the East end line. This claim is marked by six monuments, one at each corner and one at the center of each end line of the claim.

The location monument on which this notice is posted is situated within Section 13 Township 20 North, Range 15 West, Gila Salt River Base and Meridian, Arizona and this claim encompasses portions of the following quarter sections (s), Township (s), and Range (s) NW 1/4 Section 13
Township 20 North, Range 15 West, Gila Salt River Base and Meridian, AZ.

The locality of this claim, with reference to some natural object or permanent monument and additional information (if any) concerning its locality are as follows:

The Southeast corner of claim is located 3700 feet WEST and 4050 feet NORTH of a brass cap permanent survey monument located at the southeast corner of Section 13, Township 20 North, Range 15 West, GSRB&M

DATED and POSTED on the ground this 12 day of May 2018

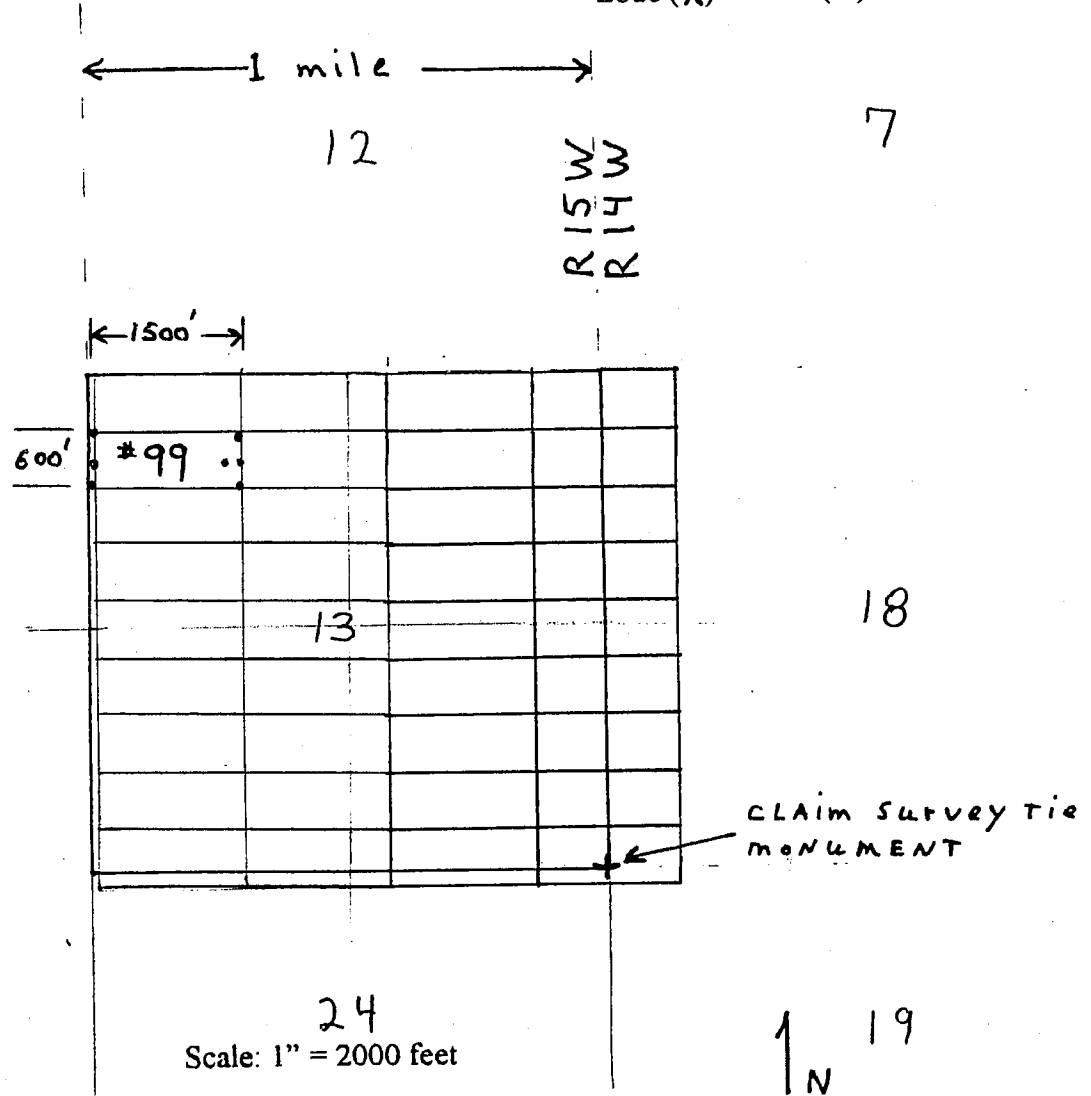
LOCATOR Nick Barr

Nick Barr
Agent for: Pershing Resources
200 S. Virginia St. 8th Floor
Reno, Nevada 89501

AMC451963

MINING CLAIM MAP

Lode (X) Placer ()



24
Scale: 1" = 2000 feet

1. The above map depicts the Mohave # 99 mining claim, which is located in Section (s) 13, Township 20 North, Range (s), 15, West, Gila and Salt River Base and Meridian, Mohave County, Arizona.
2. The type of corner and location monuments used are as follows:
2" x 2" x 4 ft wooden posts.
3. The bearings and distances in degrees and feet between claim corners are as depicted on the map.

2

FEE# 2018025718

OFFICIAL RECORDS OF MOHAVE COUNTY KRISTI BLAIR, COUNTY RECORDER



05/22/2018 09:22 AM Fee: \$10.00

PAGE: 1 of 2

After recording return to: Pershing Resources 200 S. Virginia St. 8th Floor Reno, Nevada 89501

LOCATION NOTICE for LODE MINING CLAIM

Notice Is Hereby Given that the Mohave # 100 lode mining claim has been located by Nick Barr whose current mailing address is; Apache Junction, Arizona 5441 E. Mining Camp St. 85119

RECEIVED BLM AZ STATE OFFICE PHOENIX, ARIZONA 2018 AUG 10 P 2:38

The general course of this claim is EAST-WEST, and is situated in Mohave County, AZ. This claim is 1500 feet in length and 600 feet in width. This claim runs from the location monument, on which this location notice is posted, approximately 20 feet in a WEST direction to the west end line and 1480 feet in an EAST direction to the East end line. This claim is marked by six monuments, one at each corner and one at the center of each end line of the claim.

The location monument on which this notice is posted is situated within Section 13 Township 20 North, Range 15 West, Gila Salt River Base and Meridian, Arizona and this claim encompasses portions of the following quarter sections (s), Township (s), and Range (s) NW & NE 1/4 Section 13 Township 20 North, Range 15 West, Gila Salt River Base and Meridian, AZ.

The locality of this claim, with reference to some natural object or permanent monument and additional information (if any) concerning its locality are as follows: The Southeast corner of claim is located 2200 feet WEST and 4050 feet NORTH of a brass cap permanent survey monument located at the southeast corner of Section 13, Township 20 North, Range 15 West, GSRB&M

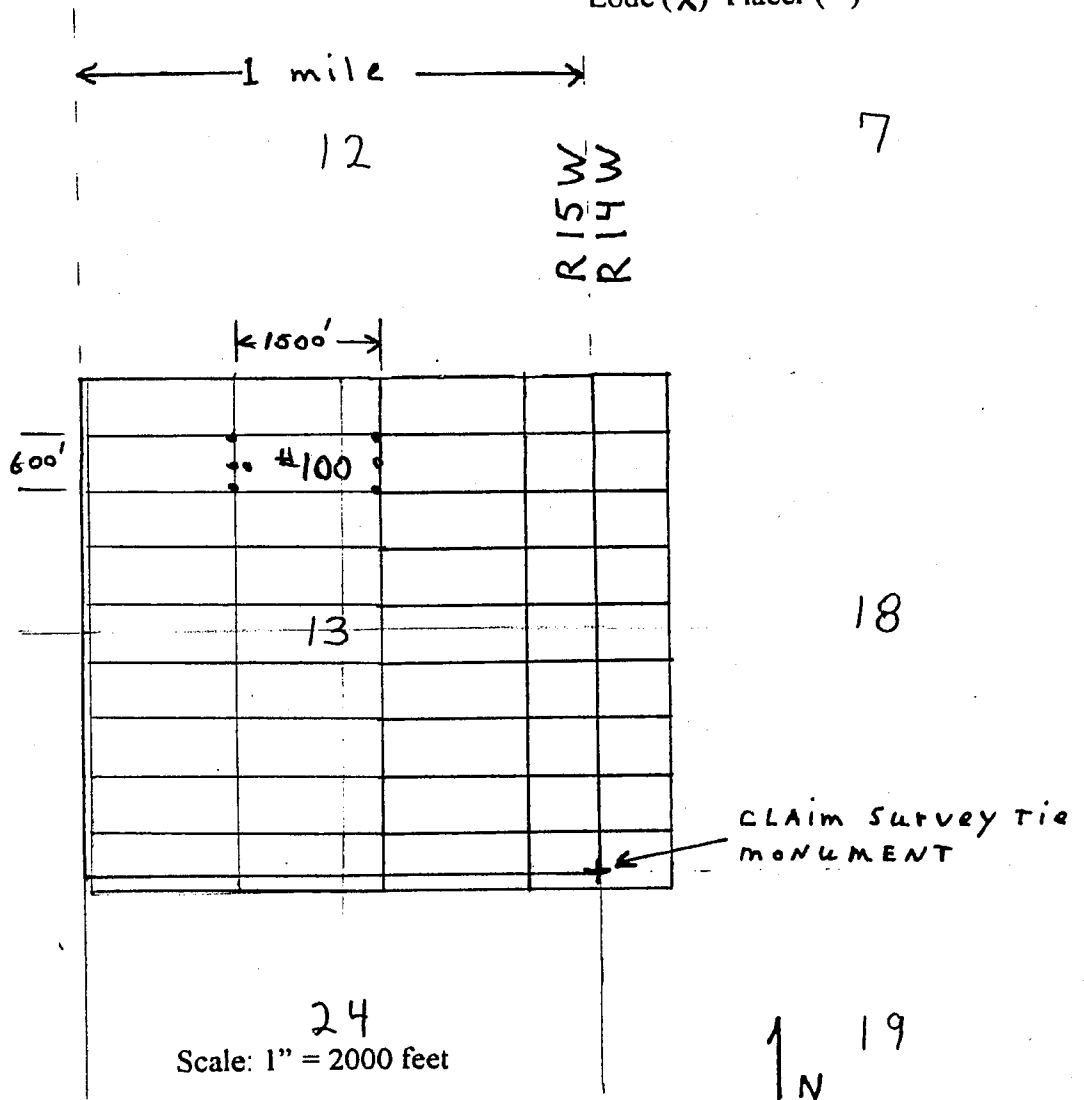
DATED and POSTED on the ground this 12 day of May 2018

LOCATOR Nick Barr Agent for: Pershing Resources 200 S. Virginia St. 8th Floor Reno, Nevada 89501

AHC451964

MINING CLAIM MAP

Lode (X) Placer ()



1. The above map depicts the Mohave # 100 mining claim, which is located in Section (s) 13, Township 20 North, Range (s), 15, West, Gila and Salt River Base and Meridian, Mohave County, Arizona.
2. The type of corner and location monuments used are as follows:
2" x 2" x 4 ft wooden posts.
3. The bearings and distances in degrees and feet between claim corners are as depicted on the map.

2

FEE# 2018025719

After recording return to:
Pershing Resources
200 S. Virginia St. 8th Floor
Reno, Nevada 89501

OFFICIAL RECORDS
OF MOHAVE COUNTY
KRISTI BLAIR,
COUNTY RECORDER



05/22/2018 09:22 AM Fee: \$10.00

PAGE: 1 of 2

LOCATION NOTICE for LODE MINING CLAIM

Notice Is Hereby Given that the Mohave # 101
lode mining claim has been located by Nick Barr
whose current mailing address is;
Apache Junction, Arizona 5441 E. Mining Camp St.
85119

RECEIVED
BLM AZ STATE OFFICE
2018 AUG 10 P 2:32
PHOENIX, ARIZONA
BLM
date
stamp

The general course of this claim is EAST-WEST, and is situated in Mohave County, AZ. This claim is 1500 feet in length and 600 feet in width. This claim runs from the location monument, on which this location notice is posted, approximately 1480 feet in a WEST direction to the west end line and 20 feet in an EAST direction to the East end line. This claim is marked by six monuments, one at each corner and one at the center of each end line of the claim.

The location monument on which this notice is posted is situated within Section 13 Township 20 North, Range 15 West, Gila Salt River Base and Meridian, Arizona and this claim encompasses portions of the following quarter sections (s), Township (s), and Range (s) NW 1/4 Section 13
Township 20 North, Range 15 West, Gila Salt River Base and Meridian, AZ.

The locality of this claim, with reference to some natural object or permanent monument and additional information (if any) concerning its locality are as follows:

The Southeast corner of claim is located 3700 feet WEST and 3450 feet North of a brass cap permanent survey monument located at the southeast corner of Section 13, Township 20 North, Range 15 West, GSRB&M

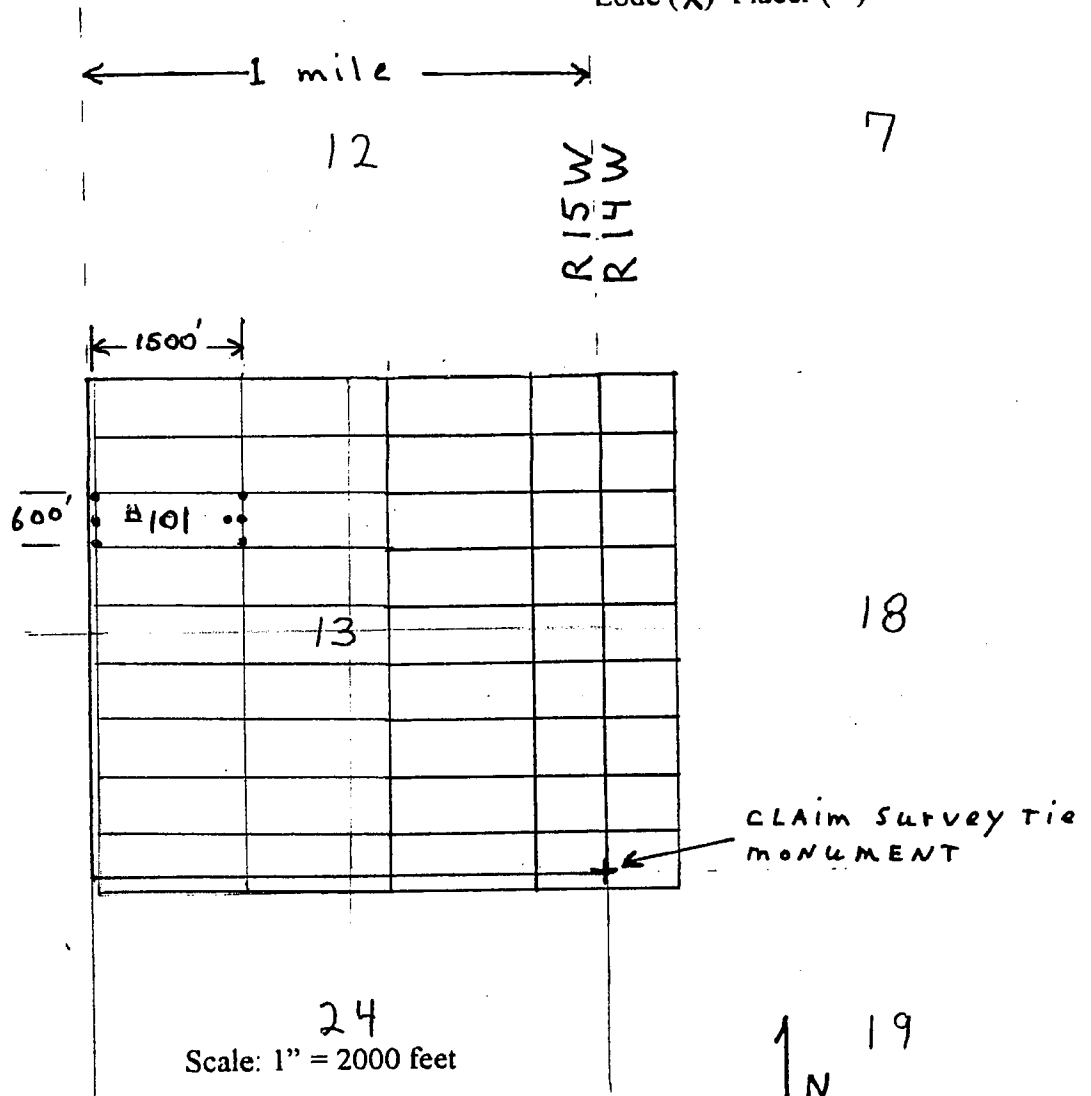
DATED and POSTED on the ground this 12 day of May 2018

LOCATOR Nick Barr
Nick Barr
Agent for: Pershing Resources
200 S. Virginia St. 8th Floor
Reno, Nevada 89501

ANC451965

MINING CLAIM MAP

Lode (X) Placer ()



1. The above map depicts the Mohave # 101 mining claim, which is located in Section (s) 13, Township 20 North, Range (s), 15, West, Gila and Salt River Base and Meridian, Mohave County, Arizona.
2. The type of corner and location monuments used are as follows:
2" x 2" x 4 ft wooden posts.
3. The bearings and distances in degrees and feet between claim corners are as depicted on the map.

After recording return to:
Pershing Resources
200 S. Virginia St. 8th Floor
Reno, Nevada 89501

FEE# 2018025720

OFFICIAL RECORDS
OF MOHAVE COUNTY
KRISTI BLAIR,
COUNTY RECORDER



05/22/2018 09:22 AM Fee: \$10.00

PAGE: 1 of 2

LOCATION NOTICE for LODE MINING CLAIM

Notice Is Hereby Given that the Mohave # 102
lode mining claim has been located by Nick Barr
whose current mailing address is;
Apache Junction, Arizona 5441 E. Mining Camp St.
85119

BLM
date
stamp

RECEIVED
BLM AZ STATE OFFICE
2018 AUG 10 P 2:30
PHOENIX, ARIZONA

The general course of this claim is EAST-WEST, and is situated in Mohave County, AZ. This claim is 1500 feet in length and 600 feet in width. This claim runs from the location monument, on which this location notice is posted, approximately 20 feet in a WEST direction to the west end line and 1480 feet in an EAST direction to the East end line. This claim is marked by six monuments, one at each corner and one at the center of each end line of the claim.

The location monument on which this notice is posted is situated within Section 13 Township 20 North, Range 15 West, Gila Salt River Base and Meridian, Arizona and this claim encompasses portions of the following quarter sections (s), Township (s), and Range (s) NE & NW 1/4 section
Township 20 North, Range 15 West, Gila Salt River Base and Meridian, AZ.

The locality of this claim, with reference to some natural object or permanent monument and additional information (if any) concerning its locality are as follows:

The Southeast corner of claim is located 2200 feet WEST and 3450 feet NORTH of a brass cap permanent survey monument located at the southeast corner of Section 13, Township 20 North, Range 15 West, GSRB&M

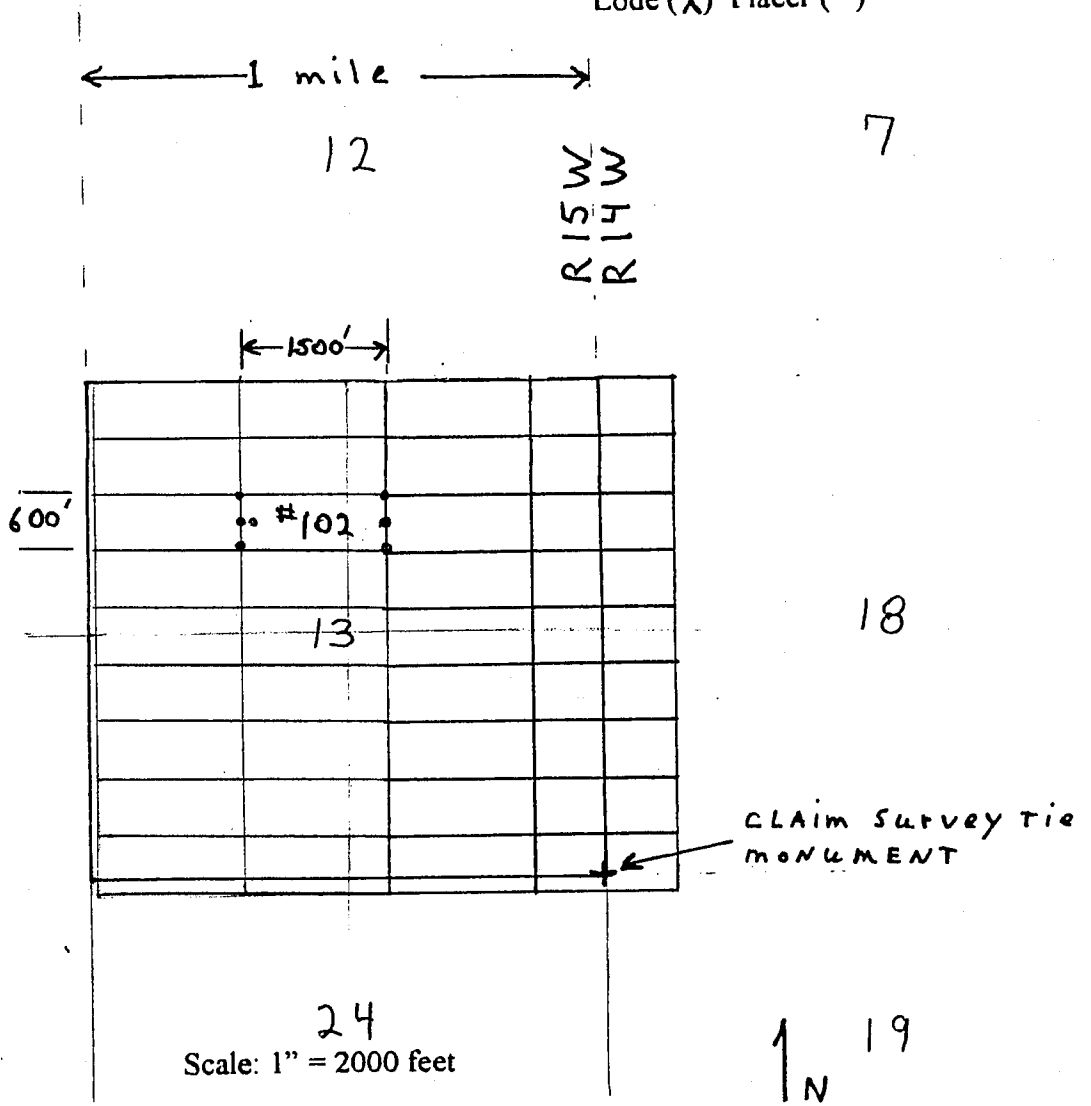
DATED and POSTED on the ground this 12 day of MAY 2018

LOCATOR Nick Barr
Nick Barr
Agent for: Pershing Resources
200 S. Virginia St. 8th Floor
Reno, Nevada 89501

AMC451966

MINING CLAIM MAP

Lode (X) Placer ()



1. The above map depicts the Mohave # 102 mining claim, which is located in Section (s) 13, Township 20 North, Range (s), 15 West, Gila and Salt River Base and Meridian, Mohave County, Arizona.
2. The type of corner and location monuments used are as follows:
2" x 2" x 4 ft wooden posts.
3. The bearings and distances in degrees and feet between claim corners are as depicted on the map.

2

After recording return to:
Pershing Resources
200 S. Virginia St. 8th Floor
Reno, Nevada 89501

FEE# 2018025721

OFFICIAL RECORDS
OF MOHAVE COUNTY
KRISTI BLAIR,
COUNTY RECORDER



05/22/2018 09:22 AM Fee: \$10.00

PAGE: 1 of 2

LOCATION NOTICE for LODE MINING CLAIM

Notice Is Hereby Given that the Mohave # 103
lode mining claim has been located by Nick Barr
whose current mailing address is;
Apache Junction, Arizona 5441 E. Mining Camp St.
85119

BLM
date
stamp
2018 AUG 10 P 2:23
PHOENIX, ARIZONA

RECEIVED
BLM AZ STATE OFFICE

The general course of this claim is EAST-WEST, and is situated in Mohave County, AZ. This claim is 1500 feet in length and 600 feet in width. This claim runs from the location monument, on which this location notice is posted, approximately 1480 feet in a WEST direction to the west end line and 20 feet in an EAST direction to the East end line. This claim is marked by six monuments, one at each corner and one at the center of each end line of the claim.

The location monument on which this notice is posted is situated within Section 13
Township 20 North, Range 15 West, Gila Salt River Base and Meridian, Arizona
and this claim encompasses portions of the following quarter sections (s), Township (s),
and Range (s) NW 1/4 Section 13
Township 20 North, Range 15 West, Gila Salt River Base and Meridian, AZ.

The locality of this claim, with reference to some natural object or permanent monument and additional information (if any) concerning its locality are as follows:
The Southeast corner of claim is located 3700 feet WEST and 2850 feet NORTH of a brass cap permanent survey monument located at the southeast corner of Section 13, Township 20 North, Range 15 West, GSRB&M

DATED and POSTED on the ground this 12 day of MAY 2018

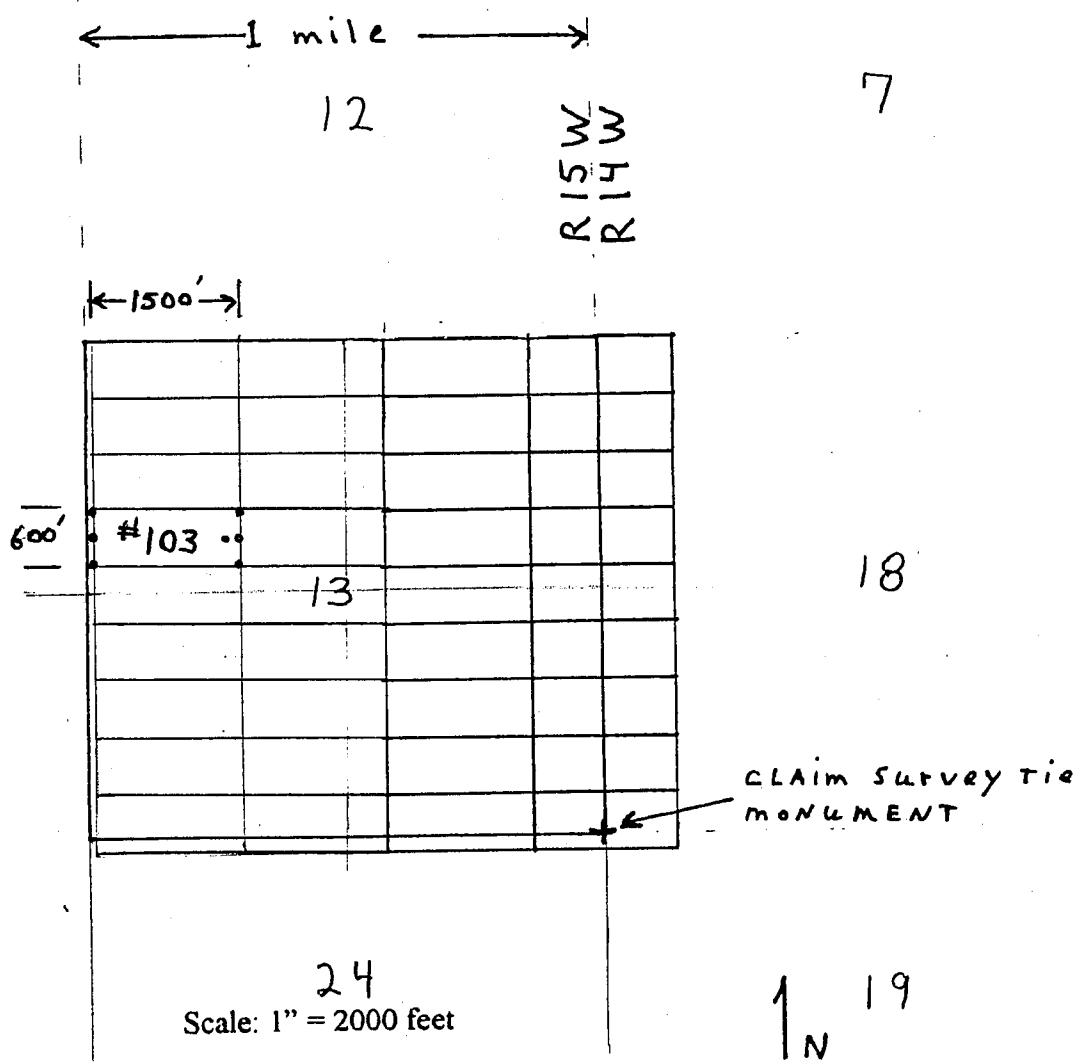
LOCATOR Nick Barr
Nick Barr

Agent for: Pershing Resources
200 S. Virginia St. 8th Floor
Reno, Nevada 89501

AHC451967

MINING CLAIM MAP

Lode (X) Placer ()



1. The above map depicts the Mohave # 103 mining claim, which is located in Section (s) 13, Township 20 North, Range (s), 15, West, Gila and Salt River Base and Meridian, Mohave County, Arizona.
2. The type of corner and location monuments used are as follows:
2" x 2" x 4 ft wooden posts.
3. The bearings and distances in degrees and feet between claim corners are as depicted on the map.

FEE# 2018025722

OFFICIAL RECORDS OF MOHAVE COUNTY KRISTI BLAIR, COUNTY RECORDER



05/22/2018 09:22 AM Fee: \$10.00

PAGE: 1 of 2

After recording return to: Pershing Resources 200 S. Virginia St. 8th Floor Reno, Nevada 89501

LOCATION NOTICE for LODE MINING CLAIM

Notice Is Hereby Given that the Mohave # 104 lode mining claim has been located by Nick Barr whose current mailing address is; Apache Junction, Arizona 5441 E. Mining Camp St. 85119

RECEIVED BLM AZ STATE OFFICE PHOENIX, ARIZONA 2018 AUG 10 P 2:32

The general course of this claim is EAST-WEST, and is situated in Mohave County, AZ. This claim is 1500 feet in length and 600 feet in width. This claim runs from the location monument, on which this location notice is posted, approximately 20 feet in a WEST direction to the west end line and 1480 feet in an EAST direction to the East end line. This claim is marked by six monuments, one at each corner and one at the center of each end line of the claim.

The location monument on which this notice is posted is situated within Section 13 Township 20 North, Range 15 West, Gila Salt River Base and Meridian, Arizona and this claim encompasses portions of the following quarter sections (s), Township (s), and Range (s) NE & NW 1/4 Section 13 Township 20 North, Range 15 West, Gila Salt River Base and Meridian, AZ.

The locality of this claim, with reference to some natural object or permanent monument and additional information (if any) concerning its locality are as follows: The Southeast corner of claim is located 2200 feet WEST and 2850 feet NORTH of a brass cap permanent survey monument located at the southeast corner of Section 13, Township 20 North, Range 15 West, GSRB&M

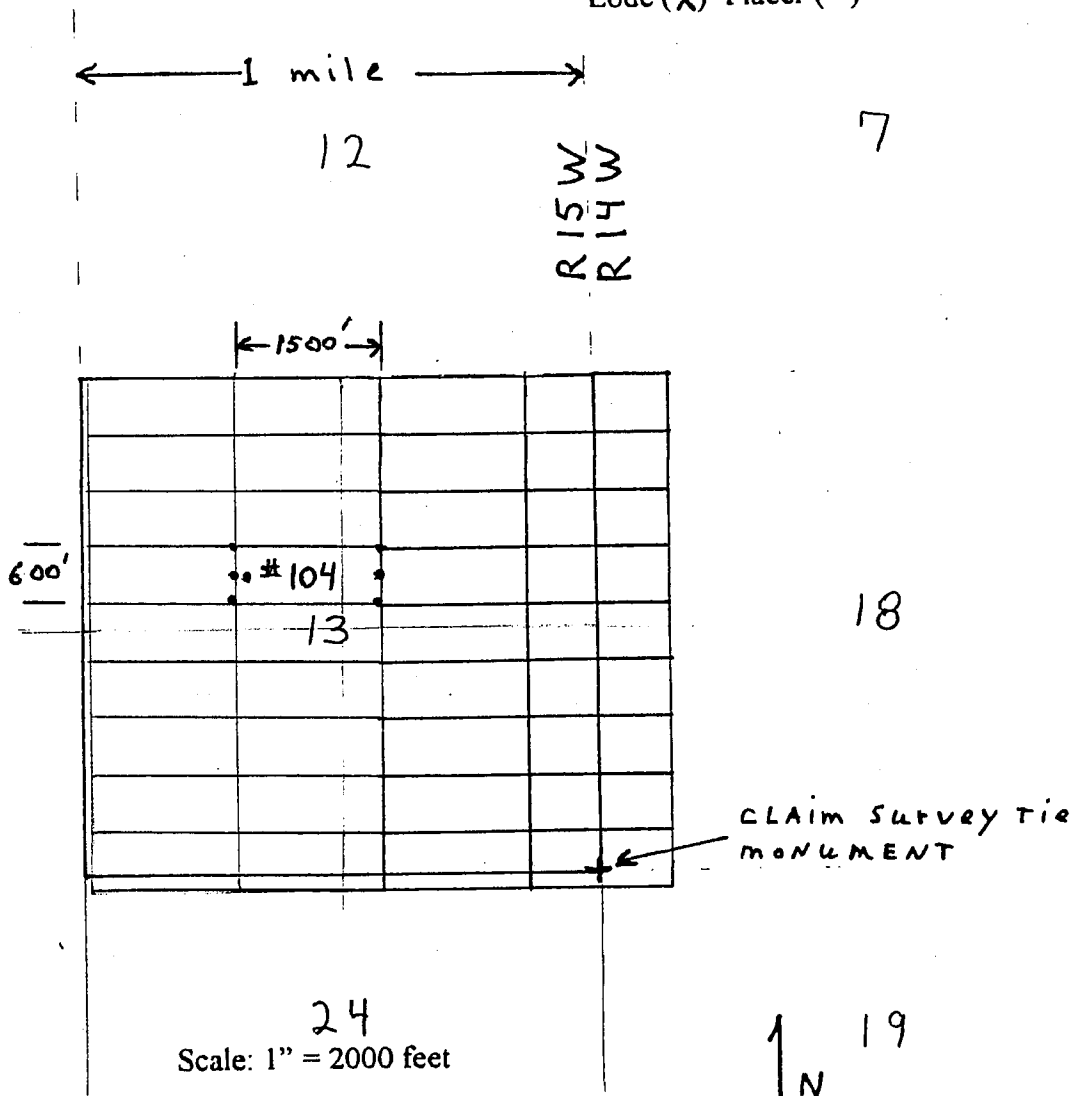
DATED and POSTED on the ground this 12 day of MAY 2018

LOCATOR Nick Barr Nick Barr Agent for: Pershing Resources 200 S. Virginia St. 8th Floor Reno, Nevada 89501

ARC451968

MINING CLAIM MAP

Lode (X) Placer ()



1. The above map depicts the Mohave # 104 mining claim, which is located in Section (s) 13, Township 20 North, Range (s), 15, West, Gila and Salt River Base and Meridian, Mohave County, Arizona.
2. The type of corner and location monuments used are as follows:
2" x 2" x 4 ft wooden posts.
3. The bearings and distances in degrees and feet between claim corners are as depicted on the map.

2

After recording return to:
Pershing Resources
200 S. Virginia St. 8th Floor
Reno, Nevada 89501

FEE# 2018025723

OFFICIAL RECORDS
OF MOHAVE COUNTY
KRISTI BLAIR,
COUNTY RECORDER



05/22/2018 09:22 AM Fee: \$10.00

PAGE: 1 of 2

LOCATION NOTICE for LODE MINING CLAIM

Notice Is Hereby Given that the Mohave # 105
lode mining claim has been located by Nick Barr
whose current mailing address is;
Apache Junction, Arizona 5441 E. Mining Camp St.
85119

BLM
date
stamp

RECEIVED
BLM AZ STATE OFFICE
PHOENIX, ARIZONA
2018 AUG 10 P 2:23

The general course of this claim is EAST-WEST, and is situated in Mohave County, AZ. This claim is 1500 feet in length and 600 feet in width. This claim runs from the location monument, on which this location notice is posted, approximately 1480 feet in a WEST direction to the west end line and 20 feet in an EAST direction to the East end line. This claim is marked by six monuments, one at each corner and one at the center of each end line of the claim.

The location monument on which this notice is posted is situated within Section 13 Township 20 North, Range 15 West, Gila Salt River Base and Meridian, Arizona and this claim encompasses portions of the following quarter sections (s), Township (s), and Range (s) NW & SW 1/4 Section 13 Township 20 North, Range 15 West, Gila Salt River Base and Meridian, AZ.

The locality of this claim, with reference to some natural object or permanent monument and additional information (if any) concerning its locality are as follows:
The Southeast corner of claim is located 3700 feet WEST and 2250 feet NORTH of a brass cap permanent survey monument located at the southeast corner of Section 13, Township 20 North, Range 15 West, GSRB&M

DATED and POSTED on the ground this 12 day of MAY 2018

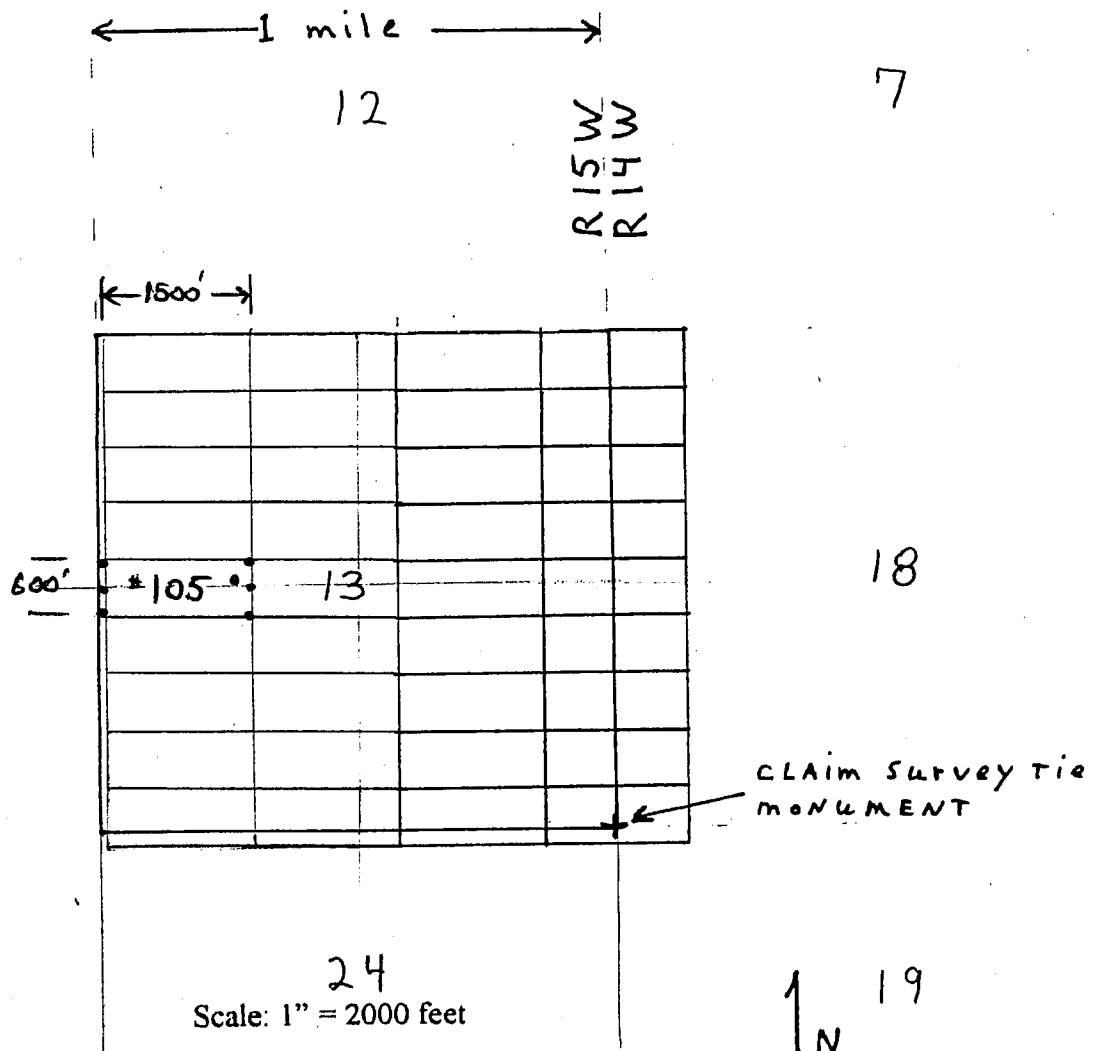
LOCATOR Nick Barr

Nick Barr
Agent for: Pershing Resources
200 S. Virginia St. 8th Floor
Reno, Nevada 89501

ANCL451969

MINING CLAIM MAP

Lode (X) Placer ()



1. The above map depicts the Mohave # 105 mining claim, which is located in Section (s) 13, Township 20 North, Range (s), 15, West, Gila and Salt River Base and Meridian, Mohave County, Arizona.
2. The type of corner and location monuments used are as follows:
2" x 2" x 4 ft wooden posts.
3. The bearings and distances in degrees and feet between claim corners are as depicted on the map.

2



FEE# 2018025724

After recording return to:
Pershing Resources
200 S. Virginia St. 8th Floor
Reno, Nevada 89501

OFFICIAL RECORDS
OF MOHAVE COUNTY
KRISTI BLAIR,
COUNTY RECORDER



05/22/2018 09:22 AM Fee: \$10.00

PAGE: 1 of 2

LOCATION NOTICE for LODE MINING CLAIM

Notice Is Hereby Given that the Mohave # 106
lode mining claim has been located by Nick Barr
whose current mailing address is;
Apache Junction, Arizona 5441 E. Mining Camp St.
85119

BLM date stamp	PHOENIX, ARIZONA	2018 AUG 10 P 5:30
----------------------	------------------	--------------------

RECEIVED
BLM AZ STATE OFFICE

The general course of this claim is EAST-WEST, and is situated in Mohave County, AZ. This claim is 1500 feet in length and 600 feet in width. This claim runs from the location monument, on which this location notice is posted, approximately 20 feet in a WEST direction to the west end line and 1480 feet in an EAST direction to the East end line. This claim is marked by six monuments, one at each corner and one at the center of each end line of the claim.

The location monument on which this notice is posted is situated within Section 13 Township 20 North, Range 15 West, Gila Salt River Base and Meridian, Arizona and this claim encompasses portions of the following quarter sections (s), Township (s), and Range (s) NW & NE SW & SE 1/4 Section 13 Township 20 North, Range 15 West, Gila Salt River Base and Meridian, AZ.

The locality of this claim, with reference to some natural object or permanent monument and additional information (if any) concerning its locality are as follows:
The Southeast corner of claim is located 2200 feet WEST and 2250 feet NORTH of a brass cap permanent survey monument located at the southeast corner of Section 13, Township 20 North, Range 15 West, GSRB&M

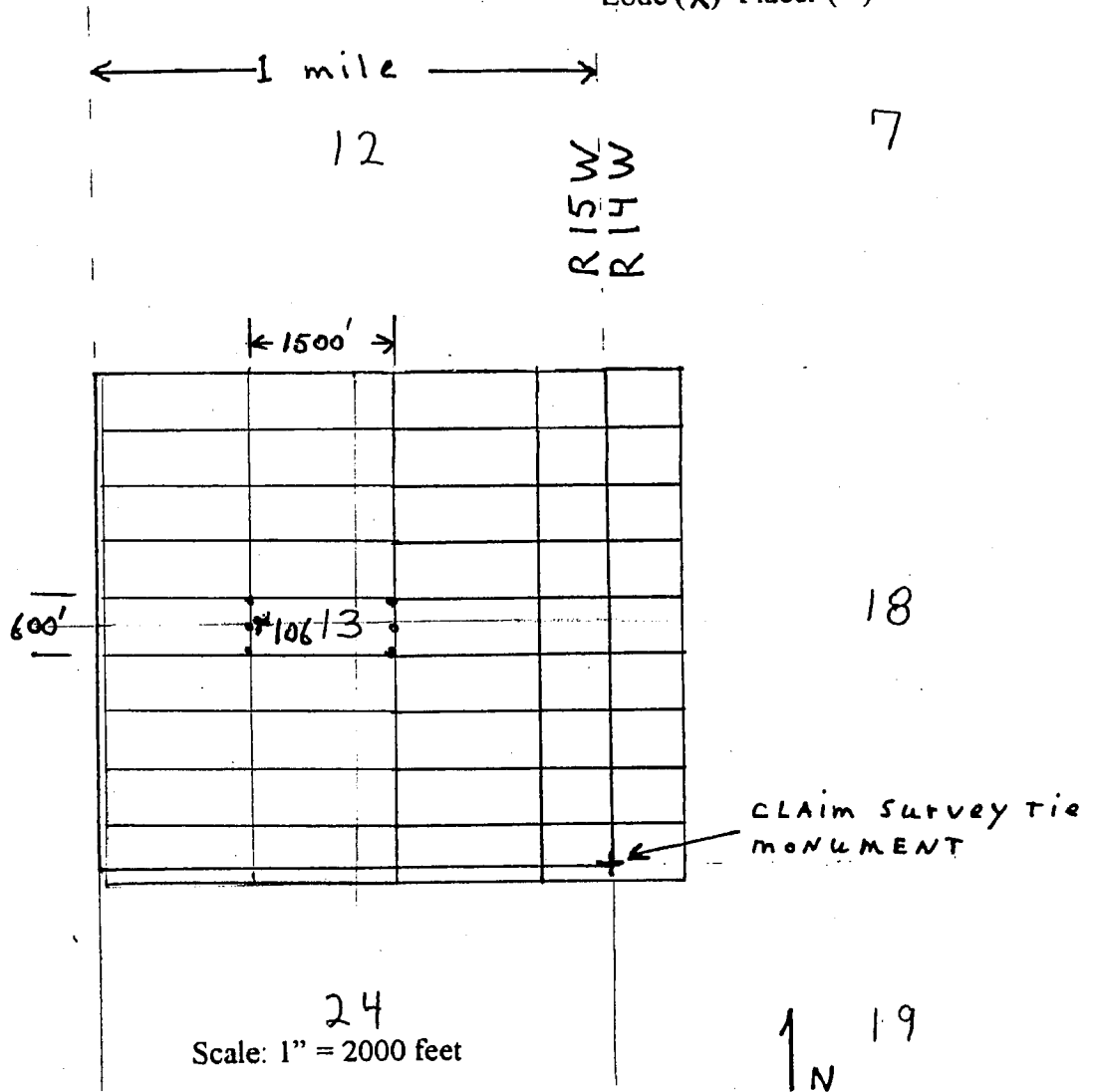
DATED and POSTED on the ground this 12 day of May 2018

LOCATOR Nick Barr
Nick Barr
Agent for: Pershing Resources
200 S. Virginia St. 8th Floor
Reno, Nevada 89501

ANCH51970

MINING CLAIM MAP

Lode (X) Placer ()



1. The above map depicts the Mohave # 106 mining claim, which is located in Section (s) 13, Township 20 North, Range (s), 15, West, Gila and Salt River Base and Meridian, Mohave County, Arizona.
2. The type of corner and location monuments used are as follows:
2" x 2" x 4 ft wooden posts.
3. The bearings and distances in degrees and feet between claim corners are as depicted on the map.

After recording return to:
Pershing Resources
200 S. Virginia St. 8th Floor
Reno, Nevada 89501

FEE# 2018025725

OFFICIAL RECORDS
OF MOHAVE COUNTY
KRISTI BLAIR,
COUNTY RECORDER



05/22/2018 09:22 AM Fee: \$10.00

PAGE: 1 of 2

LOCATION NOTICE for LODE MINING CLAIM

Notice Is Hereby Given that the Mohave # 107
lode mining claim has been located by Nick Barr
whose current mailing address is;
Apache Junction, Arizona 5441 E. Mining Camp St.
85119

BLM
date
stamp
2018 AUG 10 P 2:39
PHOENIX, ARIZONA

RECEIVED
BLM AZ STATE OFFICE

The general course of this claim is EAST-WEST, and is situated in Mohave County, AZ. This claim is 1500 feet in length and 600 feet in width. This claim runs from the location monument, on which this location notice is posted, approximately 1480 feet in a WEST direction to the west end line and 20 feet in an EAST direction to the East end line. This claim is marked by six monuments, one at each corner and one at the center of each end line of the claim.

The location monument on which this notice is posted is situated within Section 13 Township 20 North, Range 15 West, Gila Salt River Base and Meridian, Arizona and this claim encompasses portions of the following quarter sections (s), Township (s), and Range (s) SW 1/4 Section 13
Township 20 North, Range 15 West, Gila Salt River Base and Meridian, AZ.

The locality of this claim, with reference to some natural object or permanent monument and additional information (if any) concerning its locality are as follows:
The Southeast corner of claim is located 3700 feet WEST and 1650 feet NORTH of a brass cap permanent survey monument located at the southeast corner of Section 13, Township 20 North, Range 15 West, GSRB&M

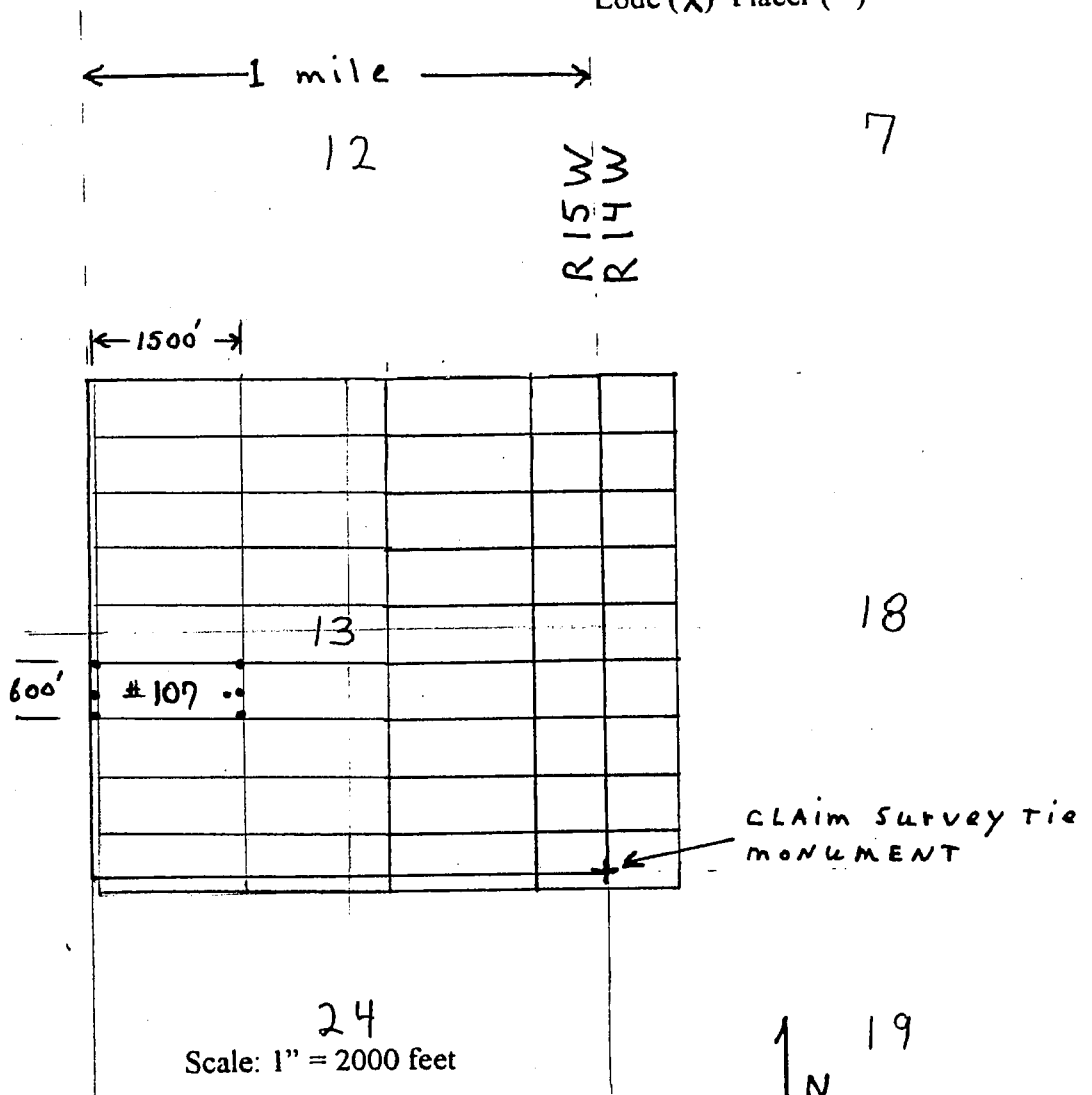
DATED and POSTED on the ground this 12 day of May 2018

LOCATOR Nick Barr
Nick Barr
Agent for: Pershing Resources
200 S. Virginia St. 8th Floor
Reno, Nevada 89501

AMC451971

MINING CLAIM MAP

Lode (X) Placer ()



1. The above map depicts the Mohave # 107 mining claim, which is located in Section (s) 13, Township 20 North, Range (s), 15, West, Gila and Salt River Base and Meridian, Mohave County, Arizona.
2. The type of corner and location monuments used are as follows:
2" x 2" x 4 ft wooden posts.
3. The bearings and distances in degrees and feet between claim corners are as depicted on the map.

2

After recording return to:
Pershing Resources
200 S. Virginia St. 8th Floor
Reno, Nevada 89501

FEE# 2018025726

OFFICIAL RECORDS
OF MOHAVE COUNTY
KRISTI BLAIR,
COUNTY RECORDER



05/22/2018 09:22 AM Fee: \$10.00

PAGE: 1 of 2

LOCATION NOTICE for LODE MINING CLAIM

Notice Is Hereby Given that the Mohave # 108
lode mining claim has been located by Nick Barr
whose current mailing address is;
Apache Junction, Arizona 5441 E. Mining Camp St.
85119

RECEIVED
BLM AZ STATE OFFICE
2018 AUG 10 P
PHOENIX, ARIZONA

The general course of this claim is EAST-WEST, and is situated in Mohave County, AZ. This claim is 1500 feet in length and 600 feet in width. This claim runs from the location monument, on which this location notice is posted, approximately 20 feet in a WEST direction to the west end line and 1480 feet in an EAST direction to the East end line. This claim is marked by six monuments, one at each corner and one at the center of each end line of the claim.

The location monument on which this notice is posted is situated within Section 13 Township 20 North, Range 15 West, Gila Salt River Base and Meridian, Arizona and this claim encompasses portions of the following quarter sections (s), Township (s), and Range (s) SW & SE 1/4 Section 13
Township 20 North, Range 15 West, Gila Salt River Base and Meridian, AZ.

The locality of this claim, with reference to some natural object or permanent monument and additional information (if any) concerning its locality are as follows:

The Southeast corner of claim is located 2200 feet WEST and 1650 feet NORTH of a brass cap permanent survey monument located at the southeast corner of Section 13, Township 20 North, Range 15 West, GSRB&M

DATED and POSTED on the ground this 12 day of May 2018

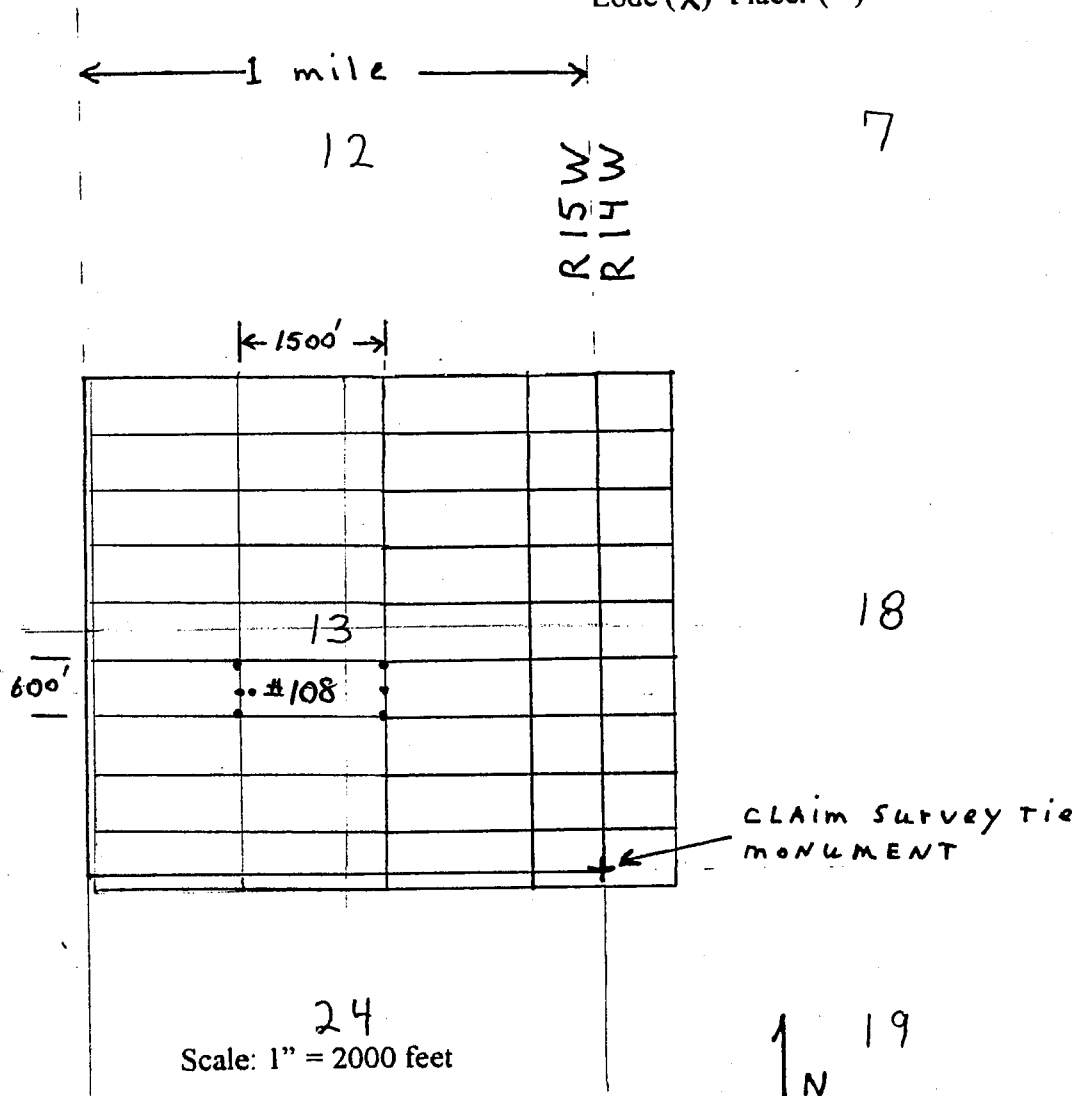
LOCATOR Nick Barr

Nick Barr
Agent for: Pershing Resources
200 S. Virginia St. 8th Floor
Reno, Nevada 89501

AHC451972

MINING CLAIM MAP

Lode (X) Placer ()



1. The above map depicts the Mohave # 108 mining claim, which is located in Section (s) 13, Township 20 North, Range (s), 15, West, Gila and Salt River Base and Meridian, Mohave County, Arizona.
2. The type of corner and location monuments used are as follows:
2" x 2" x 4 ft wooden posts.
3. The bearings and distances in degrees and feet between claim corners are as depicted on the map.

2



FEE# 2018025727

After recording return to:
Pershing Resources
200 S. Virginia St. 8th Floor
Reno, Nevada 89501

OFFICIAL RECORDS
OF MOHAVE COUNTY
KRISTI BLAIR,
COUNTY RECORDER



05/22/2018 09:22 AM Fee: \$10.00

PAGE: 1 of 2

LOCATION NOTICE for LODE MINING CLAIM

Notice Is Hereby Given that the Mohave # 109
lode mining claim has been located by Nick Barr
whose current mailing address is;
Apache Junction, Arizona 5441 E. Mining Camp St.
85119

BLM
date
stamp
2018 AUG 10 P 2:58
PHOENIX, ARIZONA

RECEIVED
BLM AZ STATE OFFICE

The general course of this claim is EAST-WEST, and is situated in Mohave County, AZ. This claim is 1500 feet in length and 600 feet in width. This claim runs from the location monument, on which this location notice is posted, approximately 1480 feet in a WEST direction to the west end line and 20 feet in an EAST direction to the East end line. This claim is marked by six monuments, one at each corner and one at the center of each end line of the claim.

The location monument on which this notice is posted is situated within Section 13 Township 20 North, Range 15 West, Gila Salt River Base and Meridian, Arizona and this claim encompasses portions of the following quarter sections (s), Township (s), and Range (s) SW 1/4 Section 13 Township 20 North, Range 15 West, Gila Salt River Base and Meridian, AZ.

The locality of this claim, with reference to some natural object or permanent monument and additional information (if any) concerning its locality are as follows:
The Southeast corner of claim is located 3700 feet WEST and 1050 feet NORTH of a brass cap permanent survey monument located at the southeast corner of Section 13, Township 20 North, Range 15 West, GSRB&M

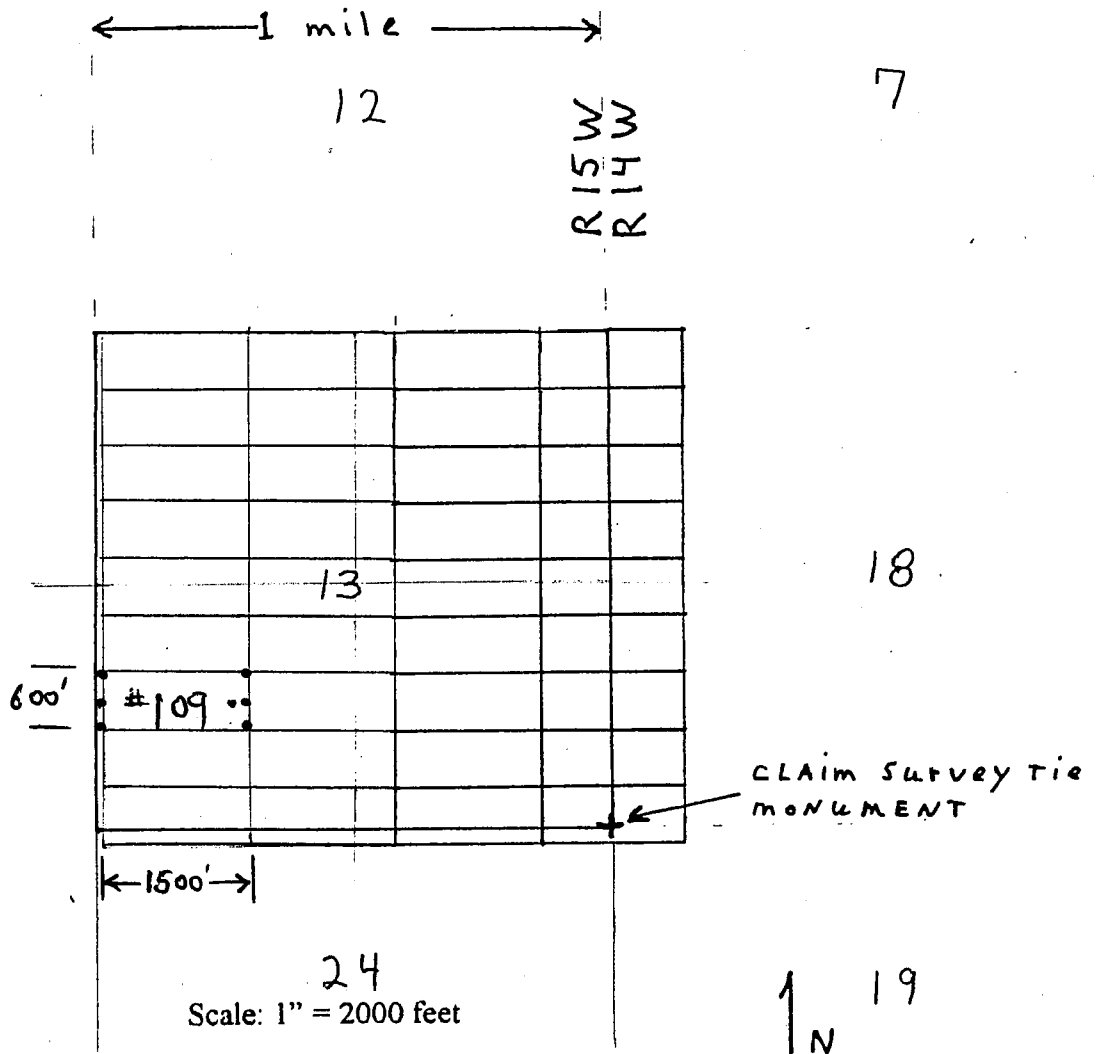
DATED and POSTED on the ground this 12 day of May 2018

LOCATOR Nick Barr
Nick Barr
Agent for: Pershing Resources
200 S. Virginia St. 8th Floor
Reno, Nevada 89501

AHCH51973

MINING CLAIM MAP

Lode (X) Placer ()



Scale: 1" = 2000 feet

1. The above map depicts the Mohave # 109 mining claim, which is located in Section (s) 13, Township 20 North, Range (s), 15, West, Gila and Salt River Base and Meridian, Mohave County, Arizona.
2. The type of corner and location monuments used are as follows:
2" x 2" x 4 ft wooden posts.
3. The bearings and distances in degrees and feet between claim corners are as depicted on the map.

After recording return to:
Pershing Resources
200 S. Virginia St. 8th Floor
Reno, Nevada 89501

FEE# 2018025728

OFFICIAL RECORDS
OF MOHAVE COUNTY
KRISTI BLAIR,
COUNTY RECORDER



05/22/2018 09:22 AM Fee: \$10.00

PAGE: 1 of 2

LOCATION NOTICE for LODE MINING CLAIM

Notice Is Hereby Given that the Mohave # 110
lode mining claim has been located by Nick Barr
whose current mailing address is;
Apache Junction, Arizona 5441 E. Mining Camp St.
85119

BLM
date
stamp

RECEIVED
BLM AZ STATE OFFICE
2018 AUG 10 P 2:32
PHOENIX, ARIZONA

The general course of this claim is EAST-WEST, and is situated in Mohave County, AZ. This claim is 1500 feet in length and 600 feet in width. This claim runs from the location monument, on which this location notice is posted, approximately 20 feet in a WEST direction to the west end line and 1480 feet in an EAST direction to the East end line. This claim is marked by six monuments, one at each corner and one at the center of each end line of the claim.

The location monument on which this notice is posted is situated within Section 13 Township 20 North, Range 15 West, Gila Salt River Base and Meridian, Arizona and this claim encompasses portions of the following quarter sections (s), Township (s), and Range (s) SW 1/4 SE 1/4 Section 13
Township 20 North, Range 15 West, Gila Salt River Base and Meridian, AZ.

The locality of this claim, with reference to some natural object or permanent monument and additional information (if any) concerning its locality are as follows:

The Southeast corner of claim is located 2200 feet WEST and 1050 feet NORTH of a brass cap permanent survey monument located at the southeast corner of Section 13, Township 20 North, Range 15 West, GSRB&M

DATED and POSTED on the ground this 12 day of May 2018

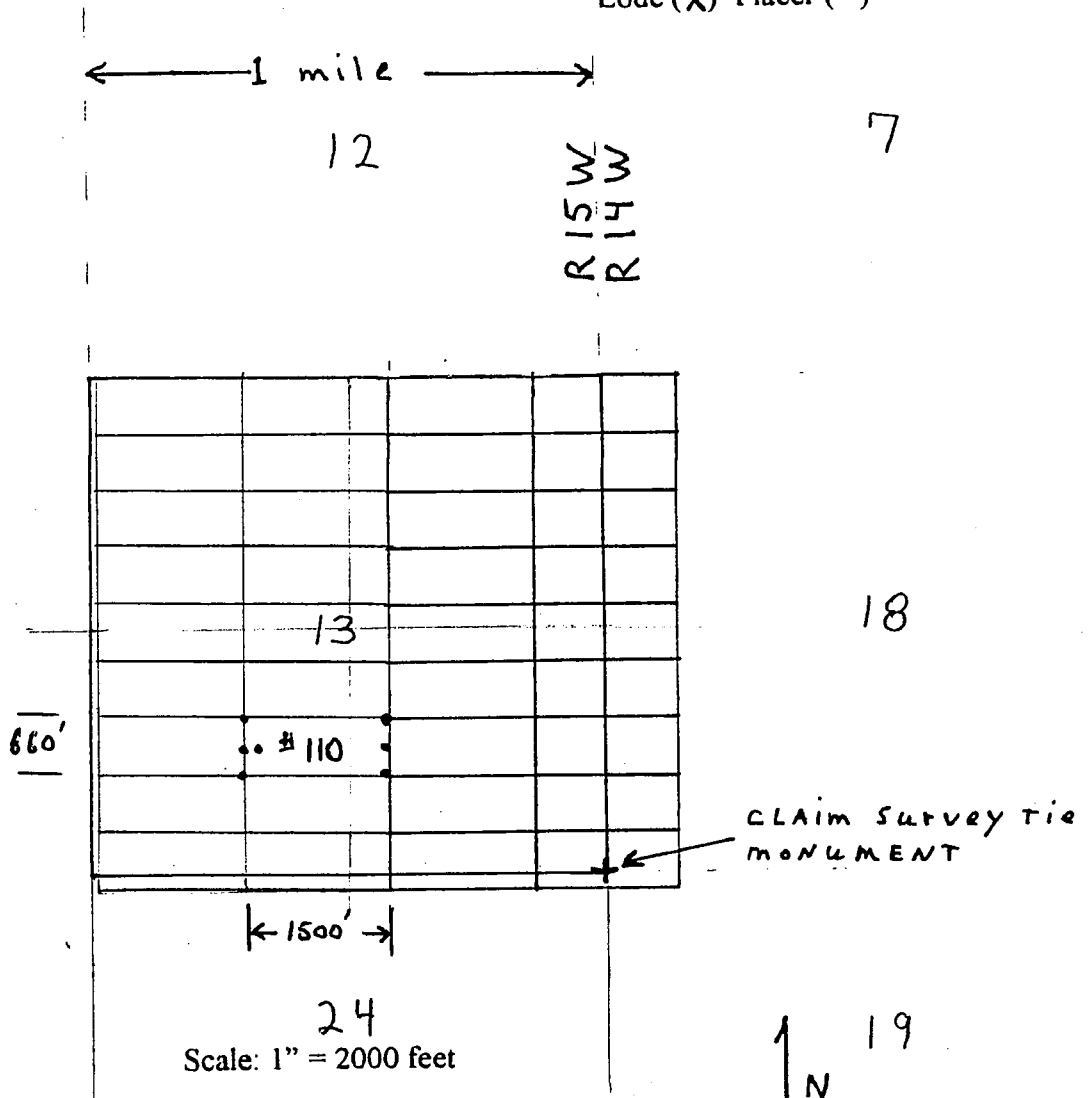
LOCATOR Nick Barr

Nick Barr
Agent for: Pershing Resources
200 S. Virginia St. 8th Floor
Reno, Nevada 89501

AN0451974

MINING CLAIM MAP

Lode (X) Placer ()



1. The above map depicts the Mohave # 110 mining claim, which is located in Section (s) 13, Township 20 North, Range (s), 15, West, Gila and Salt River Base and Meridian, Mohave County, Arizona.
2. The type of corner and location monuments used are as follows:
2" x 2" x 4 ft wooden posts.
3. The bearings and distances in degrees and feet between claim corners are as depicted on the map.

2

After recording return to:
Pershing Resources
200 S. Virginia St. 8th Floor
Reno, Nevada 89501

FEE# 2018025729

OFFICIAL RECORDS
OF MOHAVE COUNTY
KRISTI BLAIR,
COUNTY RECORDER



05/22/2018 09:22 AM Fee: \$10.00

PAGE: 1 of 2

LOCATION NOTICE for LODE MINING CLAIM

Notice Is Hereby Given that the Mohave # 111
lode mining claim has been located by Nick Barr
whose current mailing address is;
Apache Junction, Arizona 5441 E. Mining Camp St.
85119

RECEIVED
BLM AZ STATE OFFICE
2018 AUG 10 P 2:30
PHOENIX, ARIZONA

The general course of this claim is EAST-WEST, and is situated in Mohave County, AZ. This claim is 1500 feet in length and 600 feet in width. This claim runs from the location monument, on which this location notice is posted, approximately 1480 feet in a WEST direction to the west end line and 20 feet in an EAST direction to the East end line. This claim is marked by six monuments, one at each corner and one at the center of each end line of the claim.

The location monument on which this notice is posted is situated within Section 13 Township 20 North, Range 15 West, Gila Salt River Base and Meridian, Arizona and this claim encompasses portions of the following quarter sections (s), Township (s), and Range (s) SW 1/4 Section 13
Township 20 North, Range 15 West, Gila Salt River Base and Meridian, AZ.

The locality of this claim, with reference to some natural object or permanent monument and additional information (if any) concerning its locality are as follows:

The Southeast corner of claim is located 3700 feet WEST and 450 feet NORTH of a brass cap permanent survey monument located at the southeast corner of Section 13, Township 20 North, Range 15 West, GSRB&M

DATED and POSTED on the ground this 12 day of MAY 2018

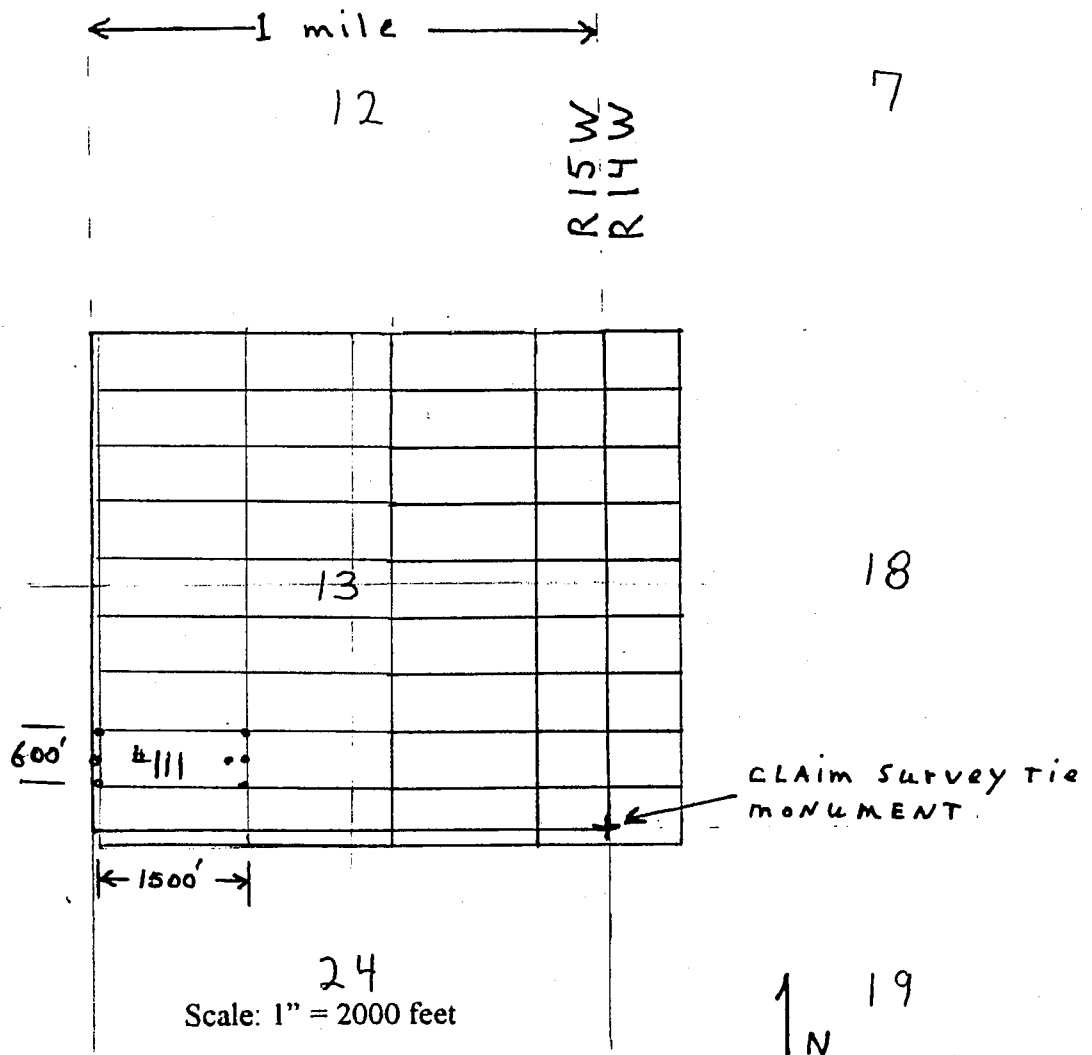
LOCATOR Nick Barr

Nick Barr
Agent for: Pershing Resources
200 S. Virginia St. 8th Floor
Reno, Nevada 89501

AMC 451975

MINING CLAIM MAP

Lode (X) Placer ()



1. The above map depicts the Mohave # 111 mining claim, which is located in Section (s) 13, Township 20 North, Range (s), 15, West, Gila and Salt River Base and Meridian, Mohave County, Arizona.
2. The type of corner and location monuments used are as follows:
2" x 2" x 4 ft wooden posts.
3. The bearings and distances in degrees and feet between claim corners are as depicted on the map.

After recording return to:
Pershing Resources
200 S. Virginia St. 8th Floor
Reno, Nevada 89501

FEE# 2018025730

OFFICIAL RECORDS
OF MOHAVE COUNTY
KRISTI BLAIR,
COUNTY RECORDER



05/22/2018 09:22 AM Fee: \$10.00

PAGE: 1 of 2

LOCATION NOTICE for LODE MINING CLAIM

Notice Is Hereby Given that the Mohave # 112
lode mining claim has been located by Nick Barr
whose current mailing address is;
Apache Junction, Arizona 5441 E. Mining Camp St.
85119

RECEIVED
BLM AZ STATE OFFICE
2018 AUG 10 P 2:33
PHOENIX, ARIZON

The general course of this claim is EAST-WEST, and is situated in Mohave County, AZ. This claim is 1500 feet in length and 600 feet in width. This claim runs from the location monument, on which this location notice is posted, approximately 20 feet in a WEST direction to the west end line and 1480 feet in an EAST direction to the East end line. This claim is marked by six monuments, one at each corner and one at the center of each end line of the claim.

The location monument on which this notice is posted is situated within Section 13 Township 20 North, Range 15 West, Gila Salt River Base and Meridian, Arizona and this claim encompasses portions of the following quarter sections (s), Township (s), and Range (s) SW 1/4 SE 1/4 Section 13 Township 20 North, Range 15 West, Gila Salt River Base and Meridian, AZ.

The locality of this claim, with reference to some natural object or permanent monument and additional information (if any) concerning its locality are as follows:

The Southeast corner of claim is located 2200 feet WEST and 450 feet NORTH of a brass cap permanent survey monument located at the southeast corner of Section 13, Township 20 North, Range 15 West, GSRB&M

DATED and POSTED on the ground this 12 day of May 2018

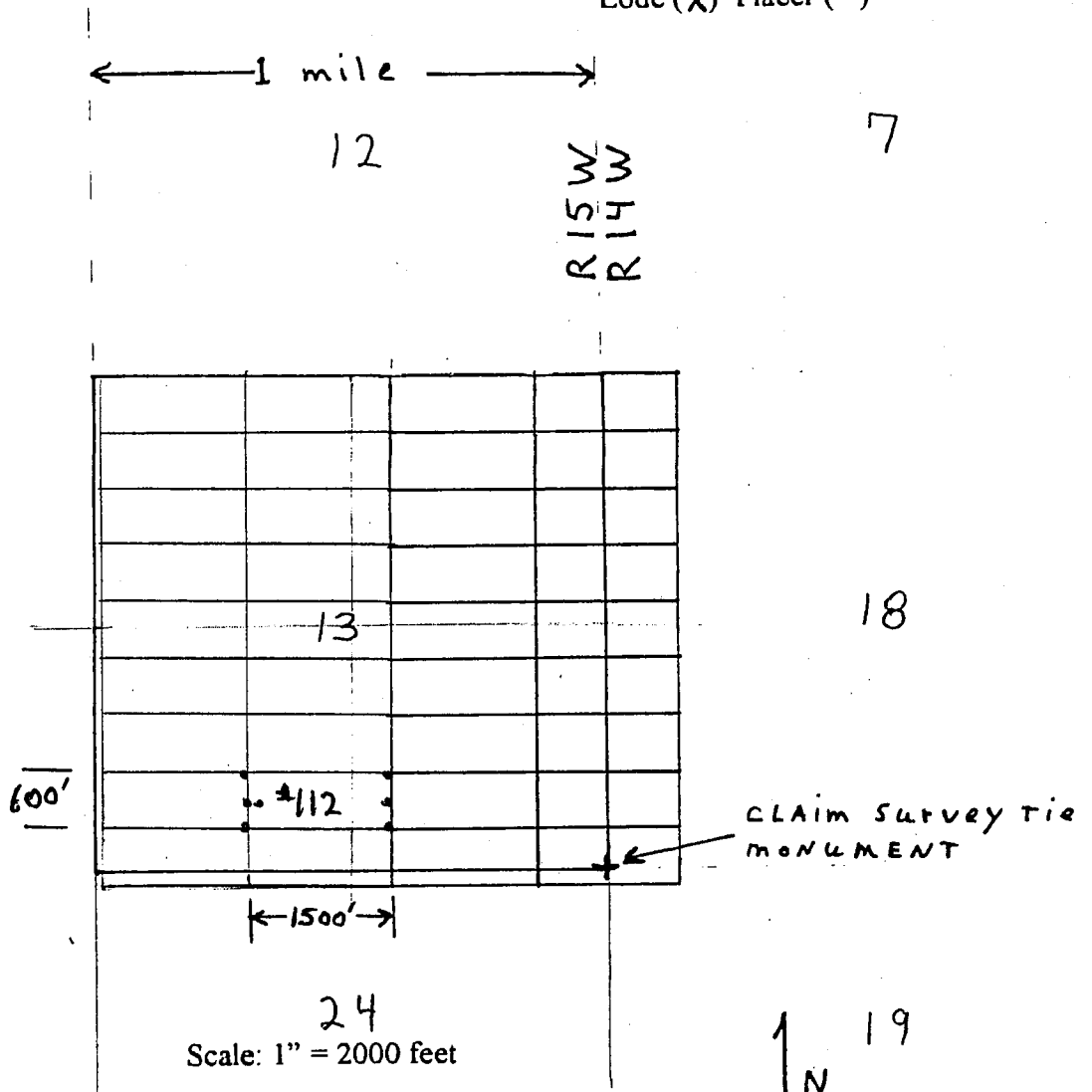
LOCATOR Nick Barr

Nick Barr
Agent for: Pershing Resources
200 S. Virginia St. 8th Floor
Reno, Nevada 89501

AHC451976

MINING CLAIM MAP

Lode (X) Placer ()



1. The above map depicts the Mohave # 112 mining claim, which is located in Section (s) 13, Township 20 North, Range (s), 15, West, Gila and Salt River Base and Meridian, Mohave County, Arizona.
2. The type of corner and location monuments used are as follows:
2" x 2" x 4 ft. wooden posts.
3. The bearings and distances in degrees and feet between claim corners are as depicted on the map.

2



FEE# 2018025731

After recording return to:
Pershing Resources
200 S. Virginia St. 8th Floor
Reno, Nevada 89501

OFFICIAL RECORDS
OF MOHAVE COUNTY
KRISTI BLAIR,
COUNTY RECORDER



05/22/2018 09:22 AM Fee: \$10.00

PAGE: 1 of 2

LOCATION NOTICE for LODE MINING CLAIM

Notice Is Hereby Given that the Mohave # 113
lode mining claim has been located by Nick Barr
whose current mailing address is;
Apache Junction, Arizona 5441 E. Mining Camp St.
85119

BLM
date
stamp
2018 AUG 10 P 2:23
PHOENIX, ARIZONA

RECEIVED
BLM AZ STATE OFFICE

The general course of this claim is EAST-WEST, and is situated in Mohave County, AZ. This claim is 1500 feet in length and 600 feet in width. This claim runs from the location monument, on which this location notice is posted, approximately 1480 feet in a WEST direction to the west end line and 20 feet in an EAST direction to the East end line. This claim is marked by six monuments, one at each corner and one at the center of each end line of the claim.

The location monument on which this notice is posted is situated within Section 13 Township 20 North, Range 15 West, Gila Salt River Base and Meridian, Arizona and this claim encompasses portions of the following quarter sections (s), Township (s), and Range (s) SW 1/4 Section 13, NW 1/4 Section 24 Township 20 North, Range 15 West, Gila Salt River Base and Meridian, AZ.

The locality of this claim, with reference to some natural object or permanent monument and additional information (if any) concerning its locality are as follows:
The Southeast corner of claim is located 3700 feet WEST and 150 feet SOUTH of a brass cap permanent survey monument located at the southeast corner of Section 13, Township 20 North, Range 15 West, GSRB&M

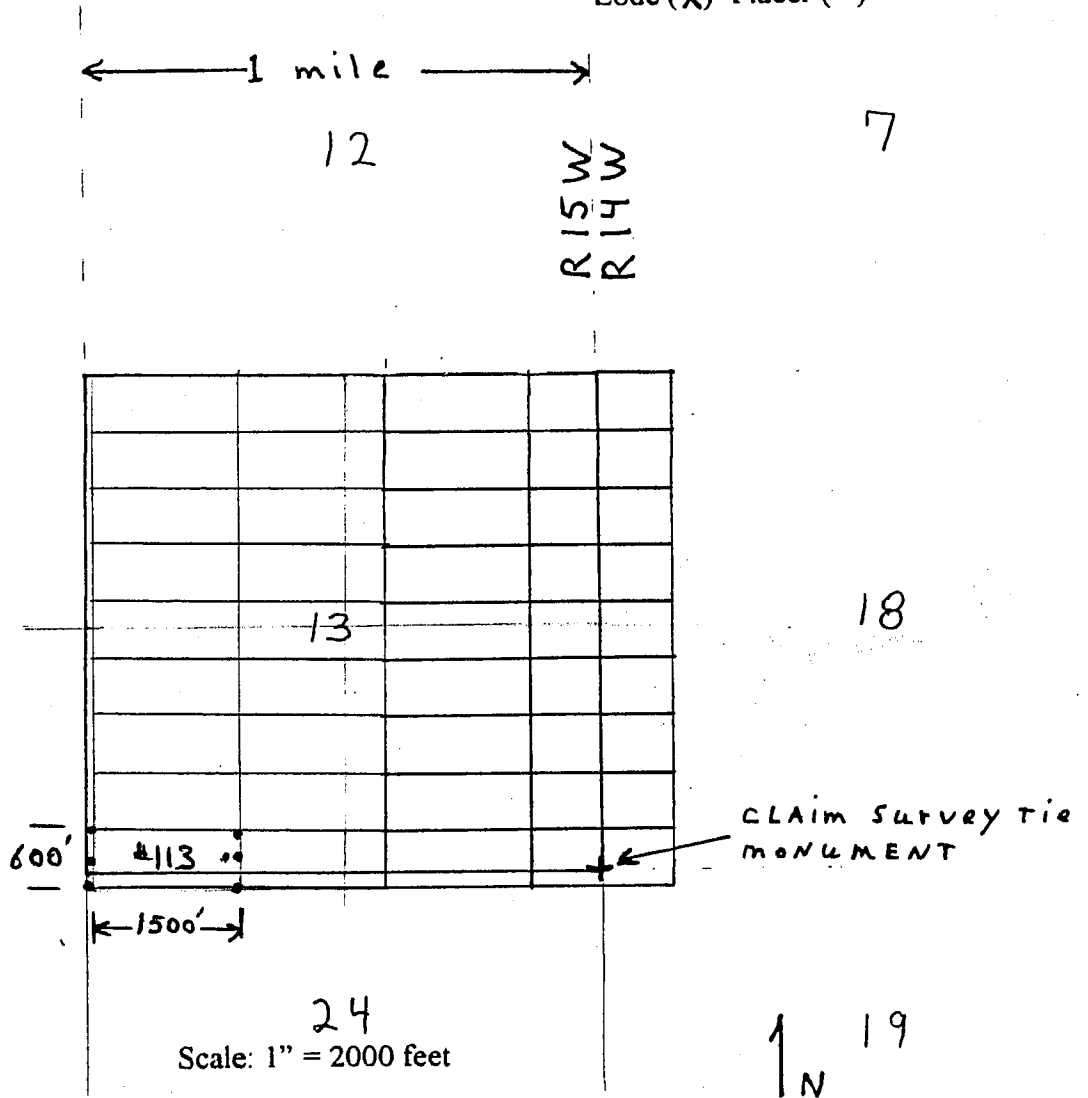
DATED and POSTED on the ground this 12 day of May 2018

LOCATOR Nick Barr
Nick Barr
Agent for: Pershing Resources
200 S. Virginia St. 8th Floor
Reno, Nevada 89501

AHC451977

MINING CLAIM MAP

Lode (X) Placer ()



1. The above map depicts the Mohave # 113 mining claim, which is located in Section (s) 13 & 24, Township 20 North, Range (s), 15, West, Gila and Salt River Base and Meridian, Mohave County, Arizona.
2. The type of corner and location monuments used are as follows:
2" x 2" x 4 ft wooden posts.
3. The bearings and distances in degrees and feet between claim corners are as depicted on the map.

P



FEE# 2018025732

OFFICIAL RECORDS OF MOHAVE COUNTY KRISTI BLAIR, COUNTY RECORDER



05/22/2018 09:22 AM Fee: \$10.00

PAGE: 1 of 2

After recording return to: Pershing Resources 200 S. Virginia St. 8th Floor Reno, Nevada 89501

LOCATION NOTICE for LODE MINING CLAIM

Notice Is Hereby Given that the Mohave # 114 lode mining claim has been located by Nick Barr whose current mailing address is; Apache Junction, Arizona 5441 E. Mining Camp St. 85119

BLM date stamp PHOENIX, ARIZONA 2018 AUG 10 P 2: 53

RECEIVED BLM AZ STATE OFFICE

The general course of this claim is EAST-WEST, and is situated in Mohave County, AZ. This claim is 1500 feet in length and 600 feet in width. This claim runs from the location monument, on which this location notice is posted, approximately 20 feet in a WEST direction to the west end line and 1480 feet in an EAST direction to the East end line. This claim is marked by six monuments, one at each corner and one at the center of each end line of the claim.

The location monument on which this notice is posted is situated within Section 13 Township 20 North, Range 15 West, Gila Salt River Base and Meridian, Arizona and this claim encompasses portions of the following quarter sections (s), Township (s), and Range (s) SW & SE Section 13 NW & NE 1/4 Section 24 Township 20 North, Range 15 West, Gila Salt River Base and Meridian, AZ.

The locality of this claim, with reference to some natural object or permanent monument and additional information (if any) concerning its locality are as follows:

The Southeast corner of claim is located 2200 feet WEST and 150 feet South of a brass cap permanent survey monument located at the southeast corner of Section 13, Township 20 North, Range 15 West, GSRB&M

DATED and POSTED on the ground this 12 day of May 2018

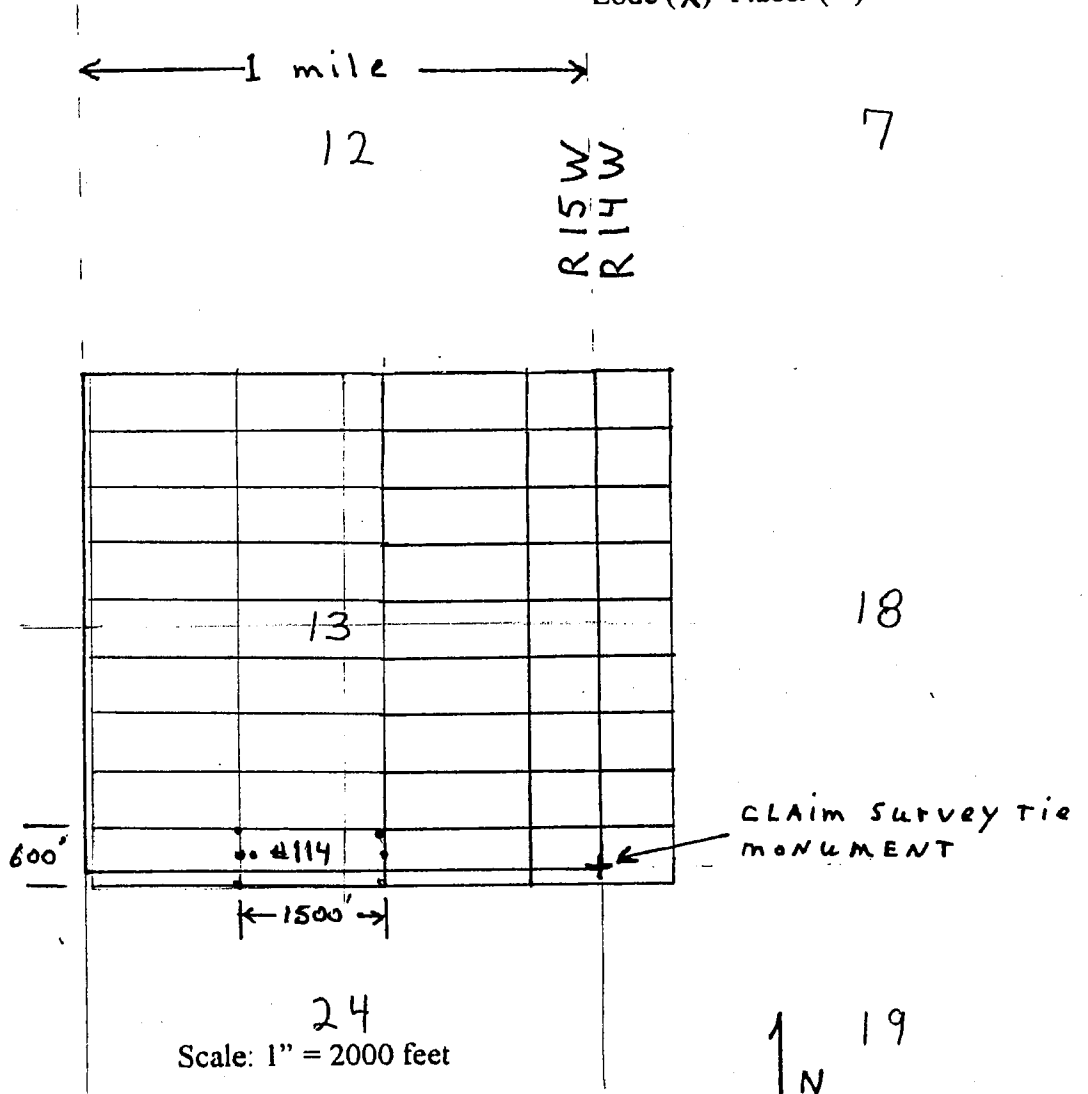
LOCATOR Nick Barr Nick Barr

Nick Barr Agent for: Pershing Resources 200 S. Virginia St. 8th Floor Reno, Nevada 89501

ANCH 51978

MINING CLAIM MAP

Lode (X) Placer ()



1. The above map depicts the Mohave # 114 mining claim, which is located in Section (s) 13 & 24, Township 20 North, Range (s), 15, West, Gila and Salt River Base and Meridian, Mohave County, Arizona.
2. The type of corner and location monuments used are as follows:
2" x 2" x 4 ft wooden posts.
3. The bearings and distances in degrees and feet between claim corners are as depicted on the map.

DEPARTMENT OF THE INTERIOR
BUREAU OF LAND MANAGEMENT
Case Recordation

Geographic Report with Land

Geo State is equal to **AZ**
and Meridian Township Range Section is equal to **14 0210N 0150W 036**
and Admin State is equal to **AZ**

DEPARTMENT OF THE INTERIOR
BUREAU OF LAND MANAGEMENT
Case Recordation
Geographic Report with Land

Admin State: AZ
Geo State: AZ

Serial Number	Total Case Acres:	Casetype	Case Disp	Mer	Twp	Rng	Sec	Sur Type	Sur Nr	Suf	Subdivision	Act Pend
AZA 018820	10.000	286203	AUTHORIZED	14	0210N	0150W	036	ALIQ			S2N2,N2SE;	
AZA 018820A	2.150	286203	CLOSED					ALIQ			S2N2,N2S2;	
AZA 022698PT	11,747.600	221006	AUTHORIZED					ALIQ			ALL;	
AZA 029618	1.000	281001	CLOSED					ALIQ			W2NW;	



LR2000 Internal

CR Geographic Report with Land

Download User Guide (pdf)

Purpose: This report produces a geographic listing of case information based on retrieval by Meridian/Township/Range. This report format will display the case type, case disposition, meridian, township, range, section, survey type, survey number, surface management agency, pending actions, serial number, and total case acres.




No Results

The specified criteria didn't result in any data. This is often caused by applying filters and/or selection steps that are too restrictive or that contain incorrect values. Please check your analysis filters and selection steps, and try again. The filters or selection steps currently being applied are shown below.

Filters

Disposition is equal to **AUTHORIZED, CANCELLED, EXPIRED, REJECTED, RELINQUISHED, WITHDRAWN**
and Geo State is equal to **AZ**
and Meridian Township Range Section is equal to **14 0200N 0150W 001,002,013,024**
and Admin State is equal to **AZ**



1740 W. CENTRAL AVE
SUITE 803
PHOENIX AZ 85004-4414
P: BROWN S: ORANGE I:
1004-4300 1500
1240 W. 64298226 1819
UP: 0846 1100 07:18:26 2016
UP: 1861 1100 10:03:54 2016

Legal Express Envelope

